



## **N25 Road Realignment Scheme, Kilmacthomas, Co. Waterford**

Final Archaeological Testing Report on archaeology found in Ahanaglogh and Graigueshoneen townlands, Kilmacthomas, Co. Waterford

Volume 2a Figures

May 2005

**Client:**

Waterford County Council,  
Tramore House,  
Tramore,  
Co Waterford.

**Excavation Licence No.:**

98E0575

**Licensee:**

John Tierney,  
Eachtra Archaeological Projects,  
Ballycurreen Industrial Estate,  
Kinsale Road,  
Cork.

## TABLE OF CONTENTS

Figure 1: Location of the road realignment project	3
Figure 2: 1:50000 Discovery map, Kilmacthomas	4
Figure 3: Archaeological RMP map showing location of new sites.	5
Figure 4: 1st Edition OS Map with road realignment and new sites found	6
Figure 5: 2nd Edition OS Map.with road realignment and new sites found.	7
Figure 6: Location of all sites	8
Figure 7: Location of Area 6	9
Figure 8: Plan of Area 6 test trench, Early Bronze Age burnt mound	10
Figure 9: Sections through mound, Area 6	11
Figure 10: Plan of Area 7, Late Bronze Age hearth	12
Figure 11: Plan of Area 8, charcoal production pit	13
Figure 12: Plan of Area 9, prehistoric stakehole group	14
Figure 13: Location of Area 11, Medieval Ironworking site	15
Figure 14: Plan of Area 11, ironworking and ditches.	16
Figure 15: Profile of C.1064, Area 11	17
Figure 16: Profile of C.1106, Area 11	18
Figure 17: Profiles, Area 11	18
Figure 18: Plan of metalworking area, Areas 11, 17 & 21	19
Figure 19: Location of Area 12	20
Figure 20: Plan of Area 12	21
Figure 21: Location of Area 13, Beaker structure	22
Figure 22: Plan of Area 13, showing foundation trench in which Beaker pottery was found	23
Figure 23: Plan of Stakeholes, Area 13.	24
Figure 24: Location of Area 14, stakehole group.	25
Figure 25: Plan of Stakeholes, Area 14	26
Figure 26: Location of Area 15, Middle Neolithic settlement	27
Figure 27: Plan of Area 15, Middle Neolithic settlement and later ditches	28
Figure 28: Profile of C.3182, Area 15	29
Figure 29: Location of Area 16, some prehistoric remains and Early Medieval activity	30
Figure 30: Plan of Early Medieval Area 16, corn drying kiln and smithing site	31
Figure 31: Pit profiles, Area 16	32
Figure 32: Location of Area 17, Early Bronze Age burnt mound.	33
Figure 33: Plan of Area 17, prehistoric trough and Early Medieval ditch.	34
Figure 34: Location of Area 18	35
Figure 35: Plan of Area 18	36
Figure 36: Location of Area 19	37
Figure 37: Plan of Area 19	38
Figure 38: Location of Area 20, stakehole groups	39
Figure 39: Location of Area 21, charcoal production pit and ditches	40
Figure 40: Plan of Area 21	41
Figure 41: Profile C.7511, Area 2	42
Figure 42: Location of Area 30, Bronze Age burnt mound.	43
Figure 43: Plan of Area 30, early stages of excavation	44
Figure 44: Plan of Plan of Area 30, showing Early Bronze Age trough 11293 and Mid-Late Bronze Age trough 11323.	45
Figure 45: Profile of Trough C. 11323, Area 30	46
Figure 46: Location of Area 30b, Early Bronze Age site, possible burial	47
Figure 47: Plan of Area 30b, Early Bronze Age deposits	48
Figure 48: Section 11513, Area 30b	49
Figure 49: Location of Area 30c, Later Medieval ditches	50
Figure 50: Plan #34, location of Flint cache Field 4.	51
Figure 51: Plan of Beaker House, Field 3.	52
Figure 52: Pit group Field 3, 25 m NE of Beaker house	53
Figure 53: Plan of Grid 110 group of Early Neolithic features	54
Figure 54: Location of ditches	55
Figure 55: Plan of Ditch C. 13030, Field 5	56
Figure 56: East facing sections, Ditches A-B	57
Figure 57: Sections of Ditches A-B	58
Figure 58: West-Facing sections of Ditches A-B.	59

Figure 59: Sections of Ditch C.	60
Figure 60: Sections of Ditch C	61
Figure 61: Eastern group of Sections Ditch C.	62
Figure 62: Sections of Early Medieval Ditch D, and the Eastern ditch in Area 30c.	63
Figure 63: Western Sections of Ditches in Fields 1-2.	64
Figure 64: Wooden Stake (Ash) from base of trough in burnt mound Area 6.	65
Figure 65: Lithics from Areas 13, 14 & 16	66
Figure 66: Field 4 flint cache.	67
Figure 67: Bodysherd of vessel 10, domestic beaker vessel 98E0575:3584:1 and bodysherd of vessel 2, Mid Neolithic globular bowl.	68
Figure 68: Two bodysherds & one rimsherd of vessel 9, Early Bronze Age vase urn 98E0575:11508:3, 11556:4 & 11543:64.	69
Figure 69: Rim sherds of vessel 1 Early Neolithic carinated bowl 98E0575:7782:2,41, vessel 7 Beaker 98E0575:8000:11 & vessel 8 Beaker 98E0575:8000:10	70
Figure 70: Base sherd vessel 5 beaker 98E0575:7944:20, body sherds of vessel 5 98E0575:7944:4 & 28.	71
Figure 71: Bodysherd vessel 6 Beaker 98E0575:8000:6, 14, 15, basesherd vessel 3 Beaker 98E0575:7852:4, bodysherd vessel 3 Beaker 98E0575:7810:3, rimsherd vessel 4 Beaker 98E0575:7825:8.	72

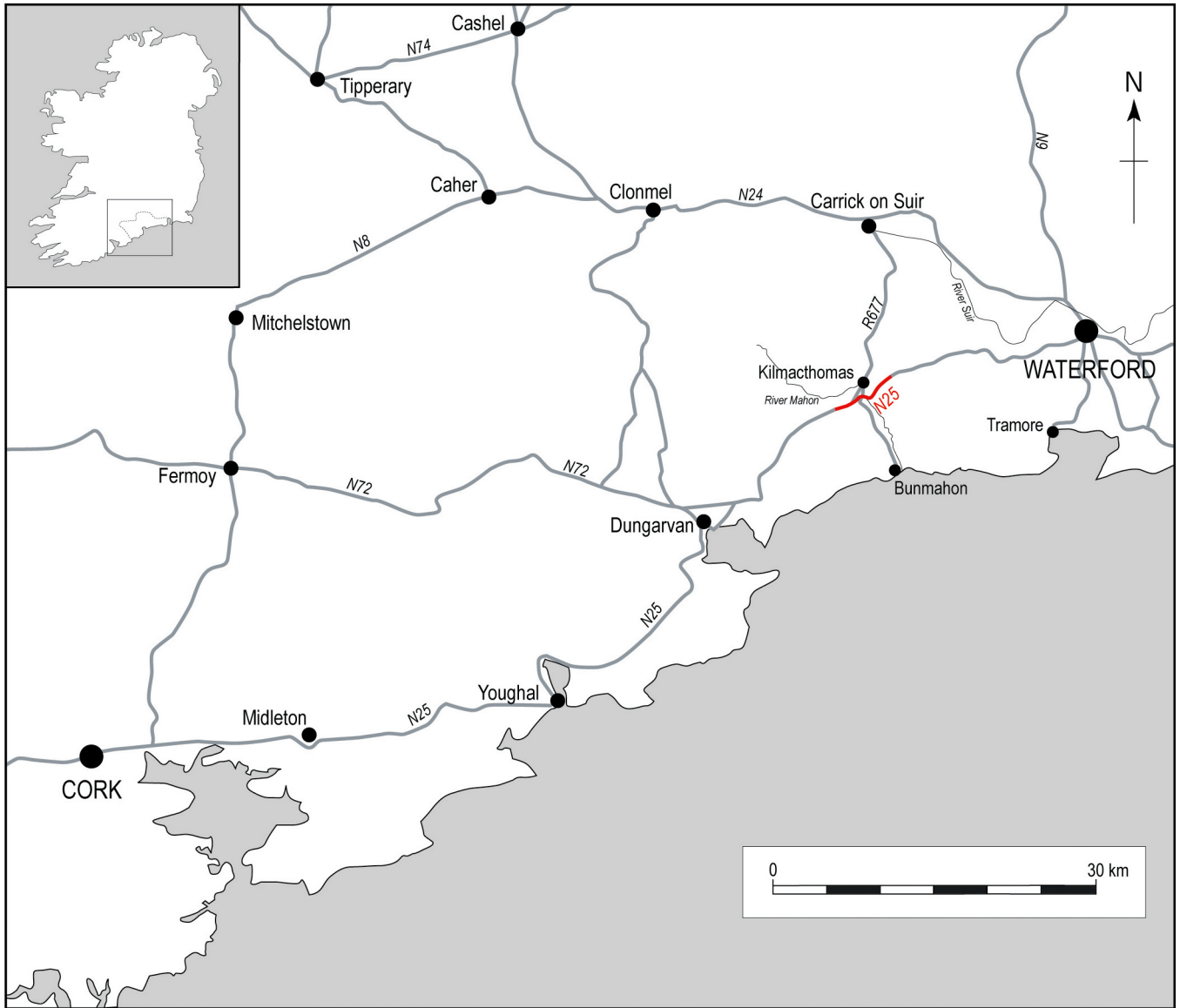


Figure 1: Location of the road realignment project.



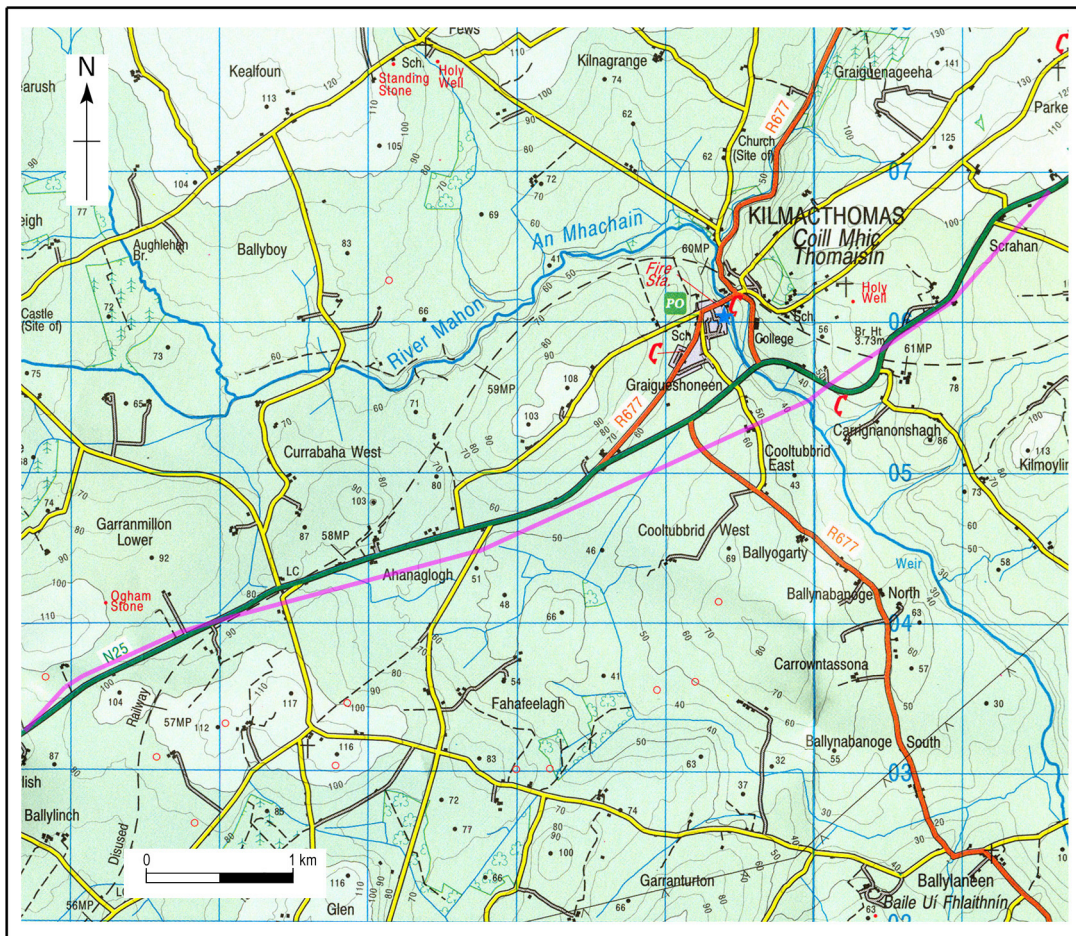


Figure 2: 1:50000 Discovery map, Kilmacthomas.



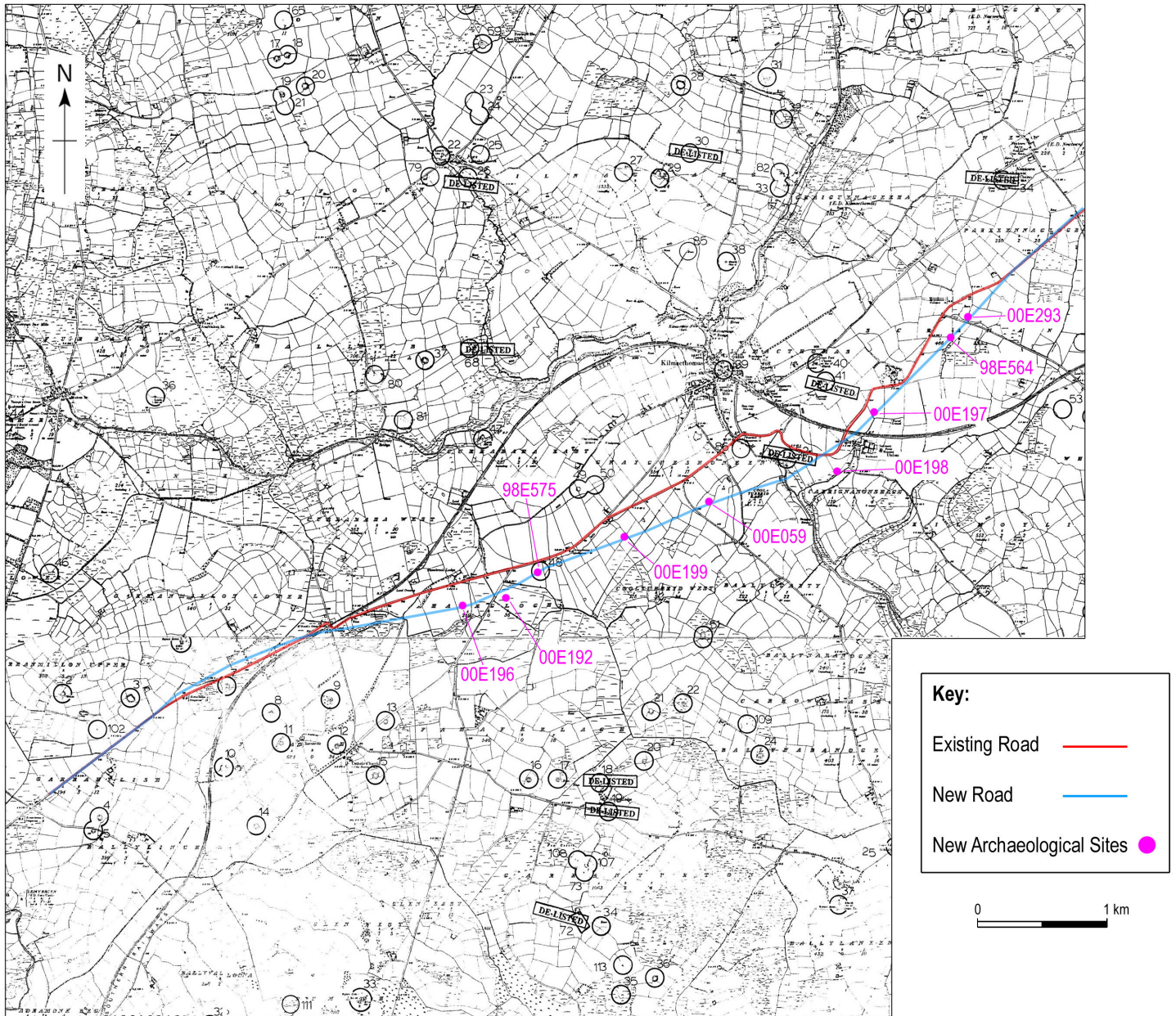


Figure 3: Archaeological RMP map showing location of new sites.

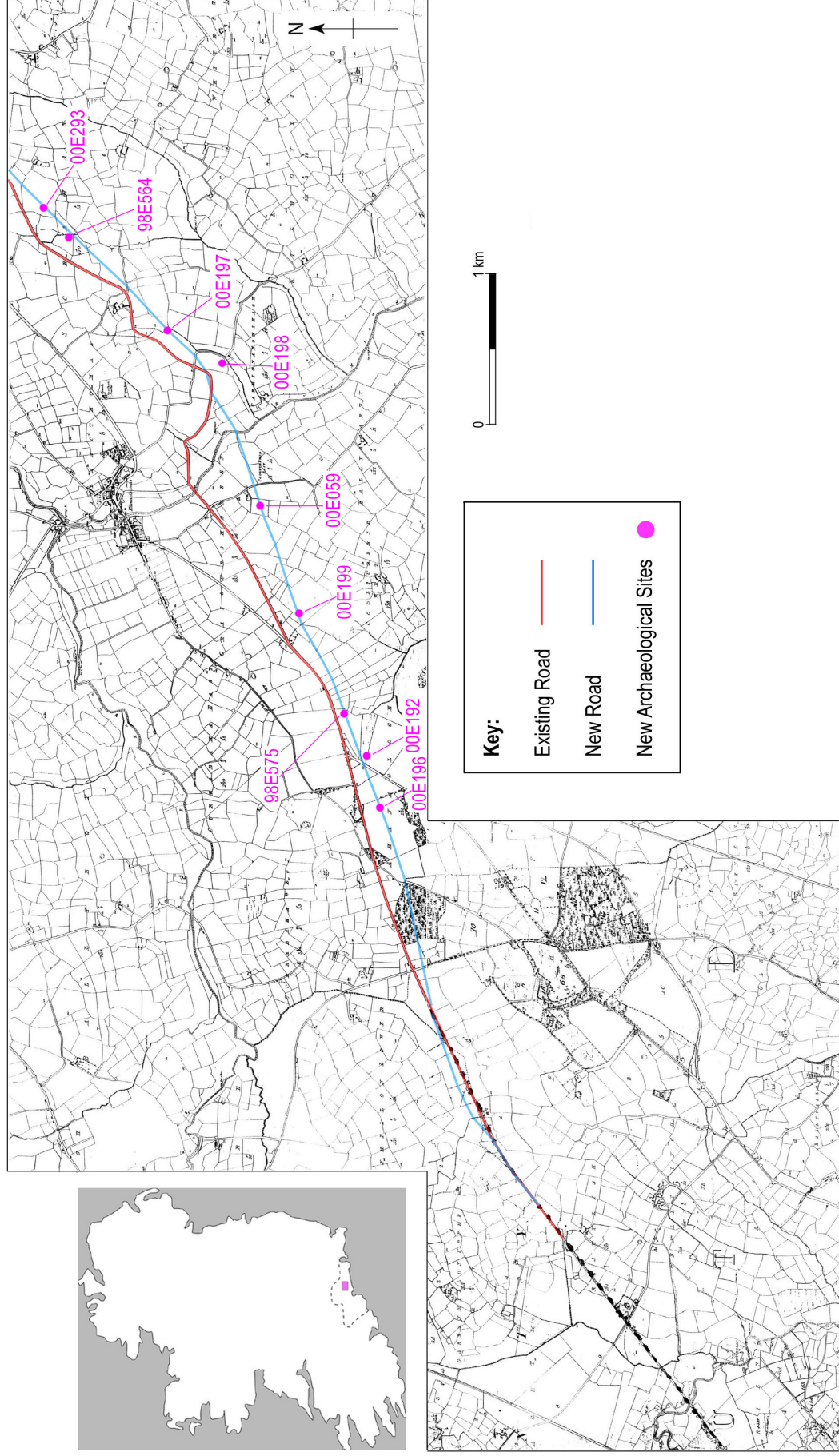


Figure 4: 1st Edition OS Map with road realignment and new sites found.



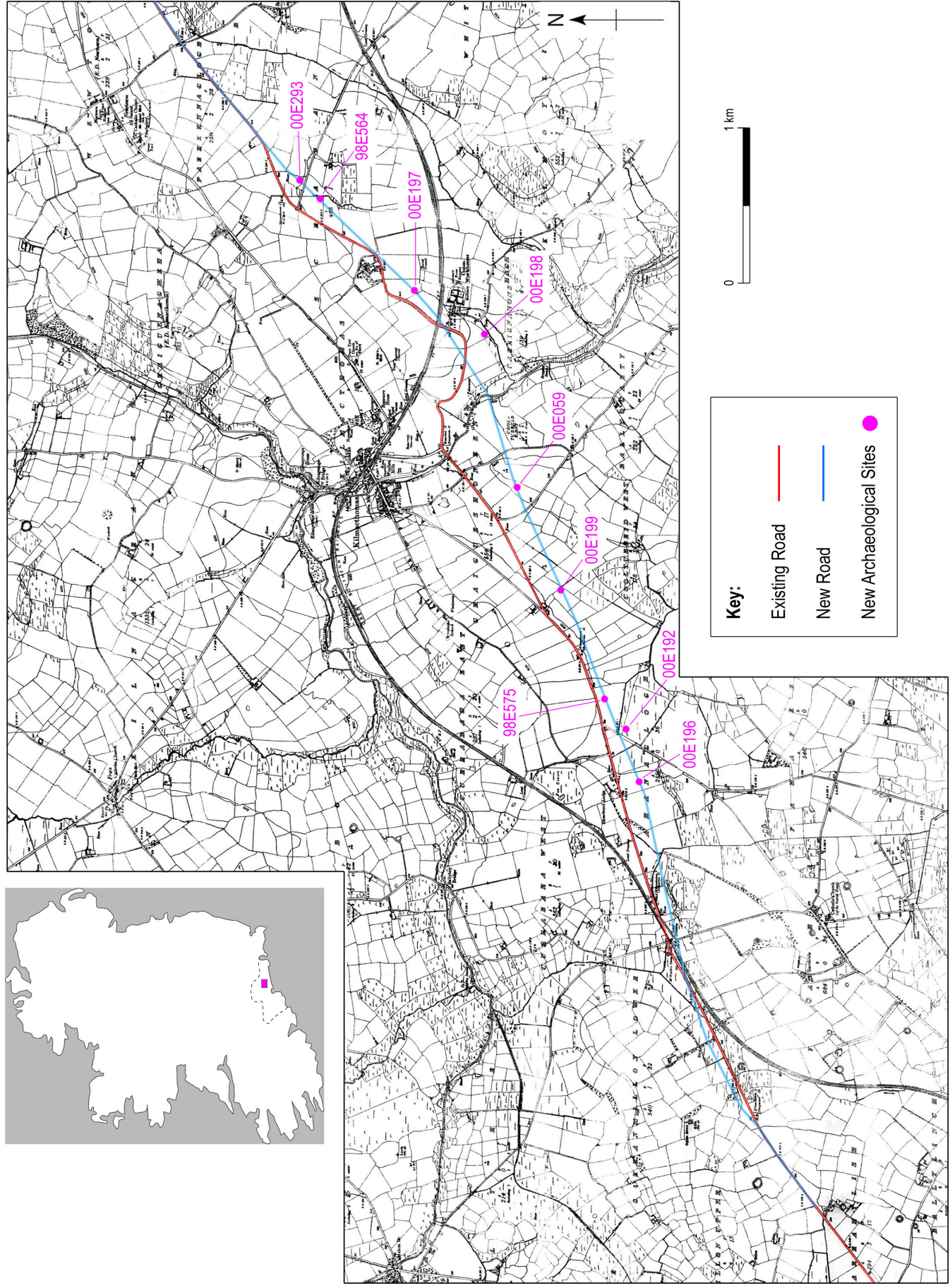


Figure 5: 2nd Edition OS Map with road realignment and new sites found.

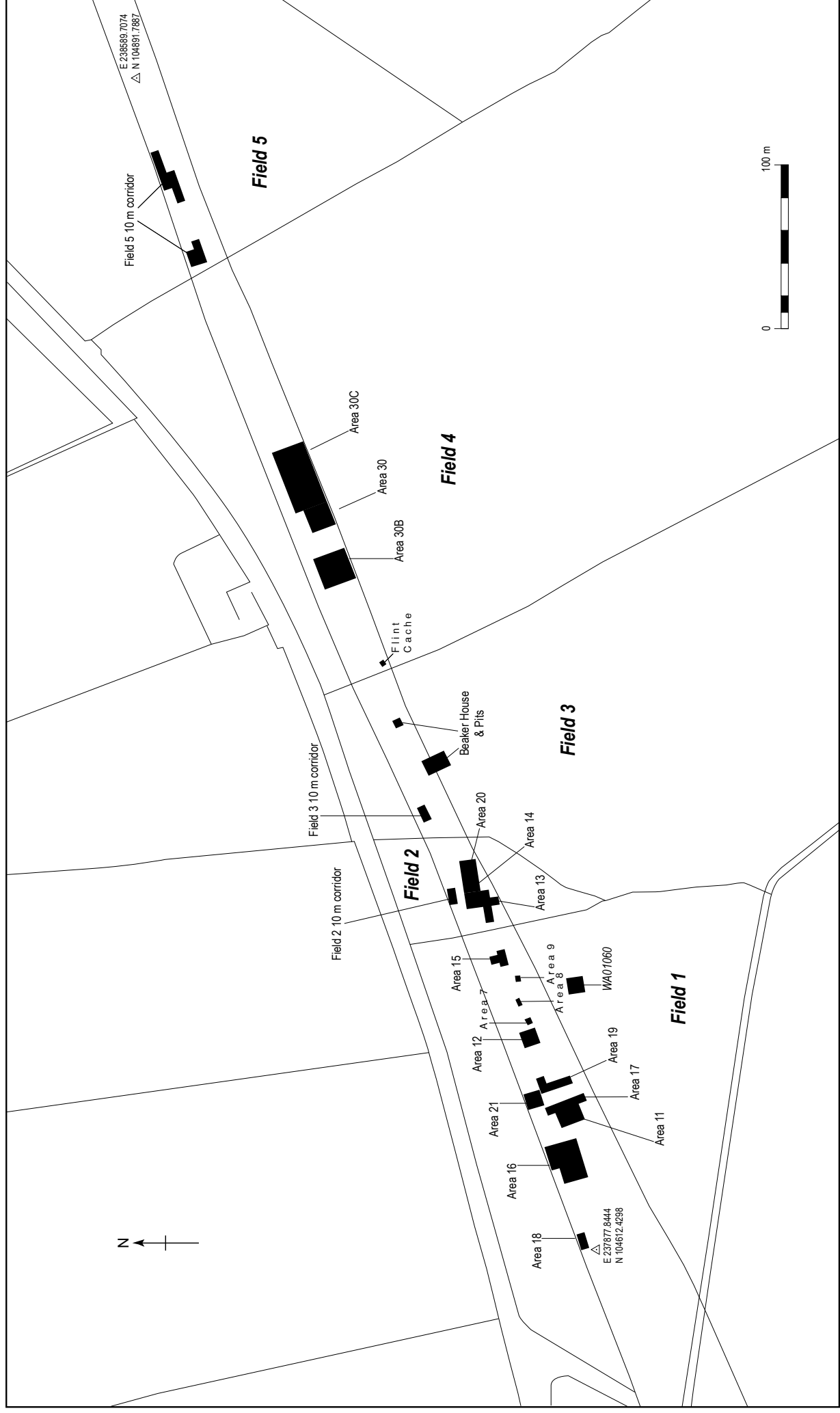


Figure 6: Location of all sites.

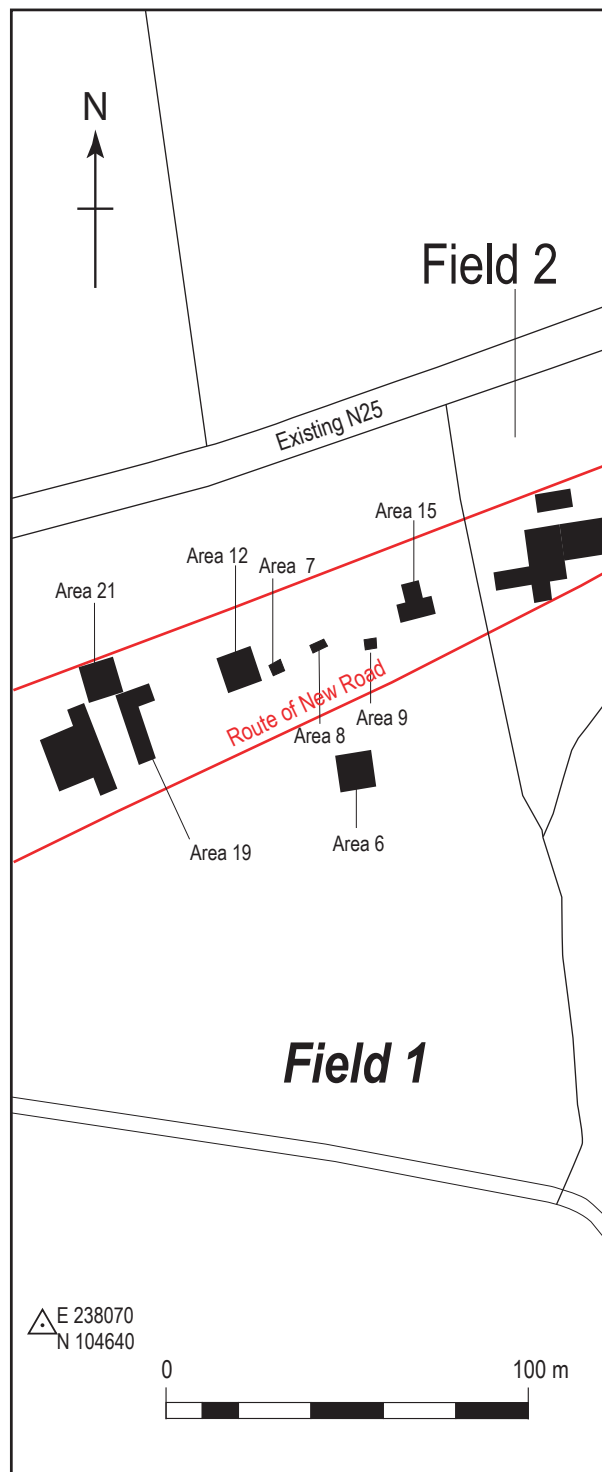


Figure 7: Location of Area 6.

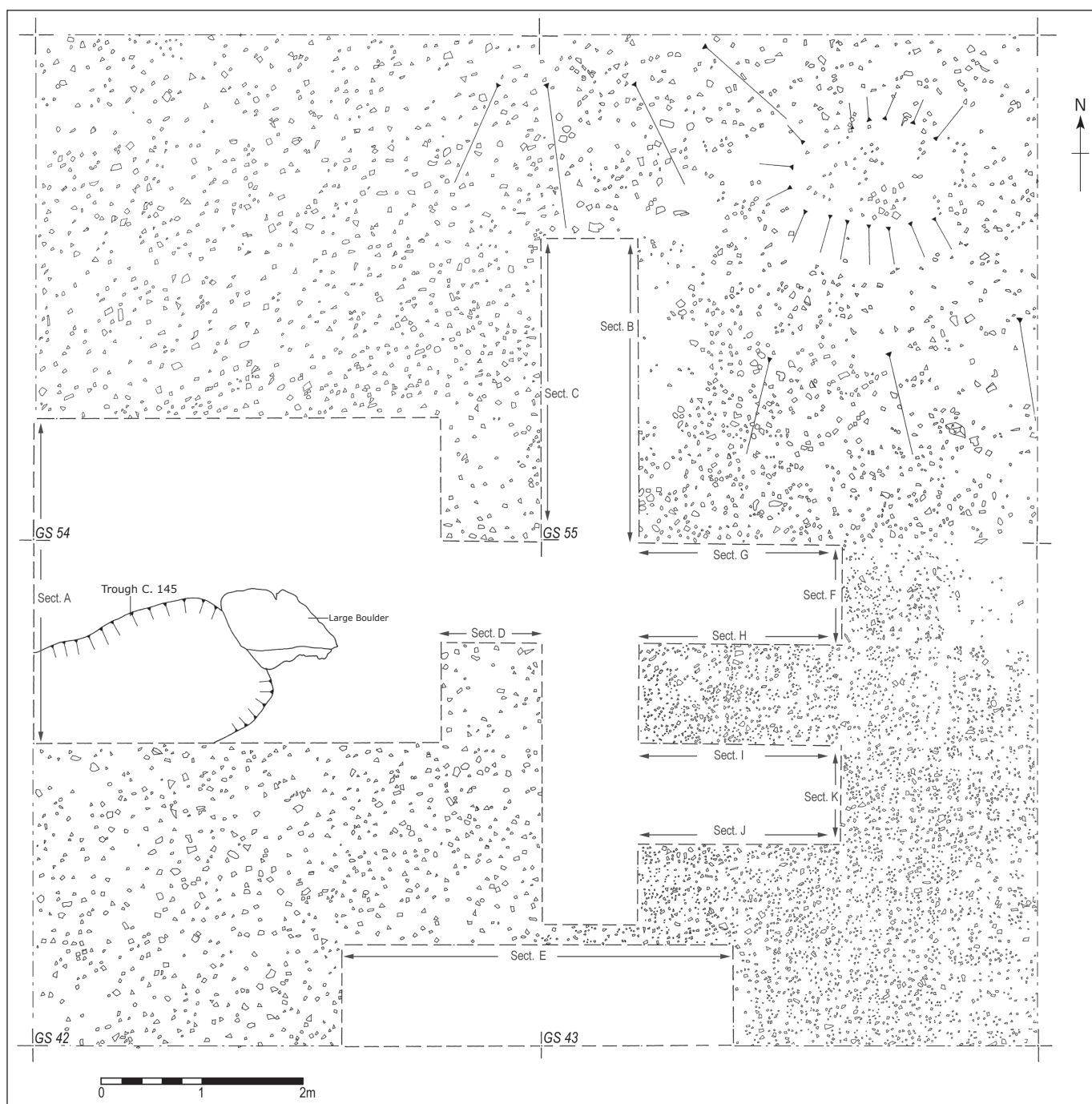


Figure 8: Plan of Area 6 test trench, Early Bronze Age burnt mound.





Figure 9: Sections through mound, Area 6.



Ahanagloch 98E575 Plan # 137 Area 7

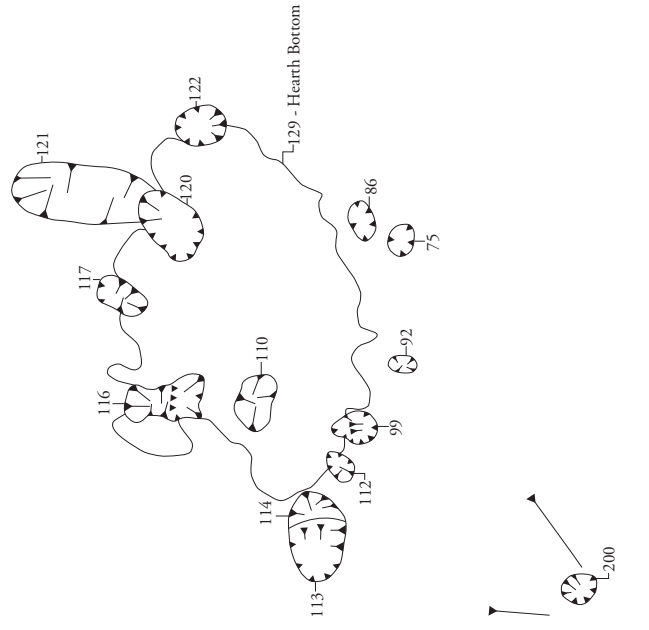


Figure 10: Plan of Area 7, Late Bronze Age hearth.

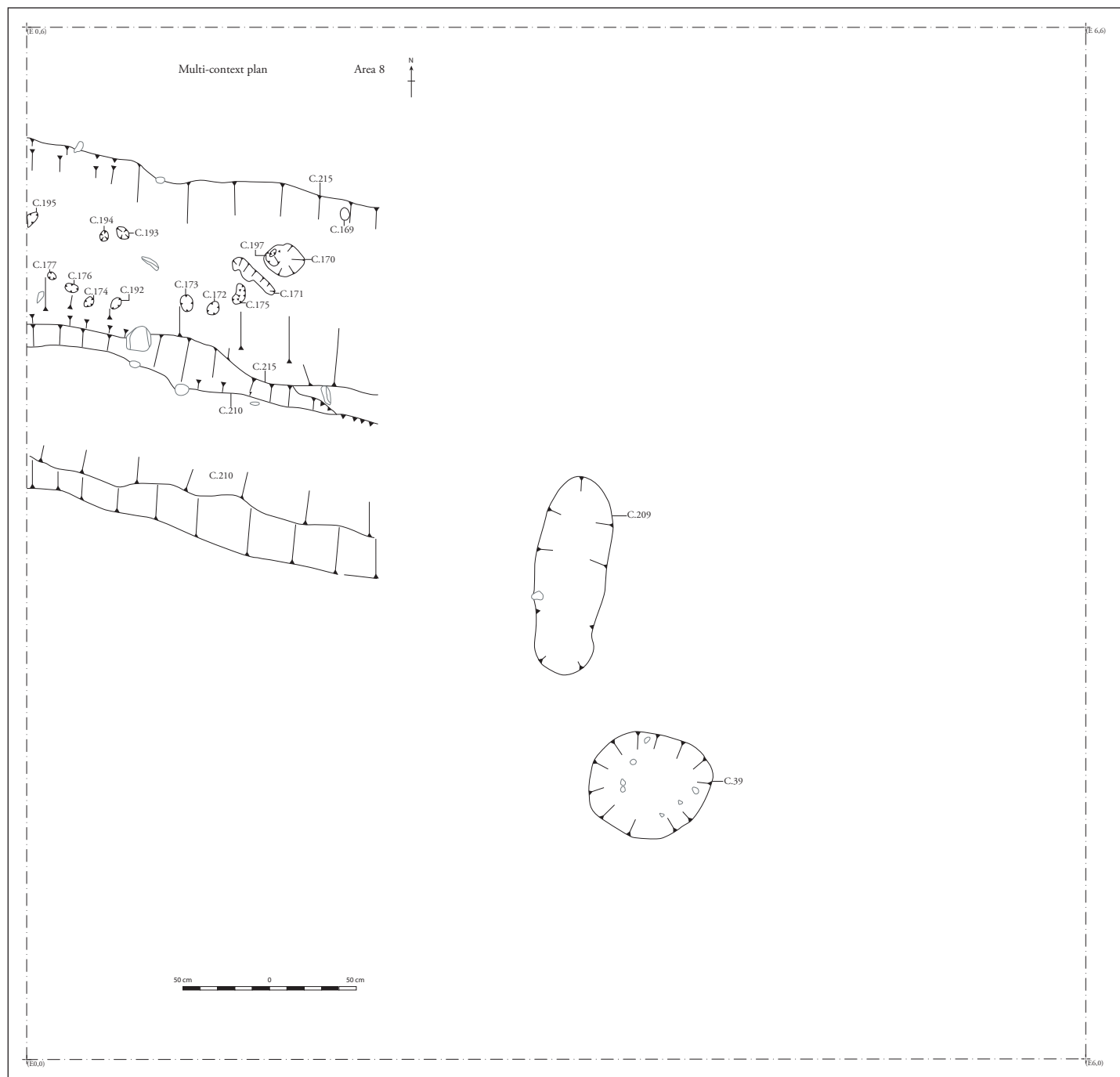


Figure 11: Plan of Area 8, charcoal production pit.

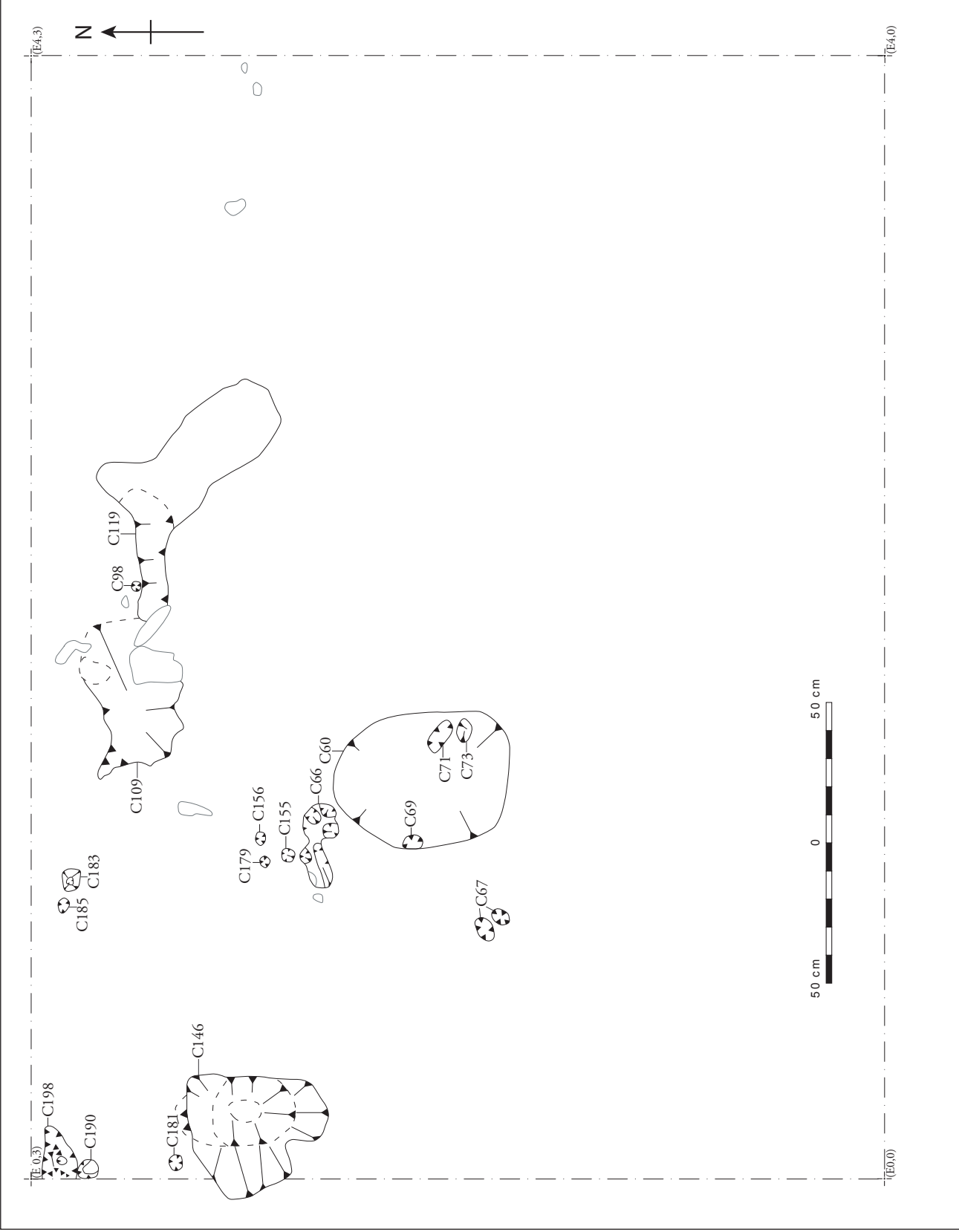


Figure 12: Plan of Area 9, prehistoric stakehole group.

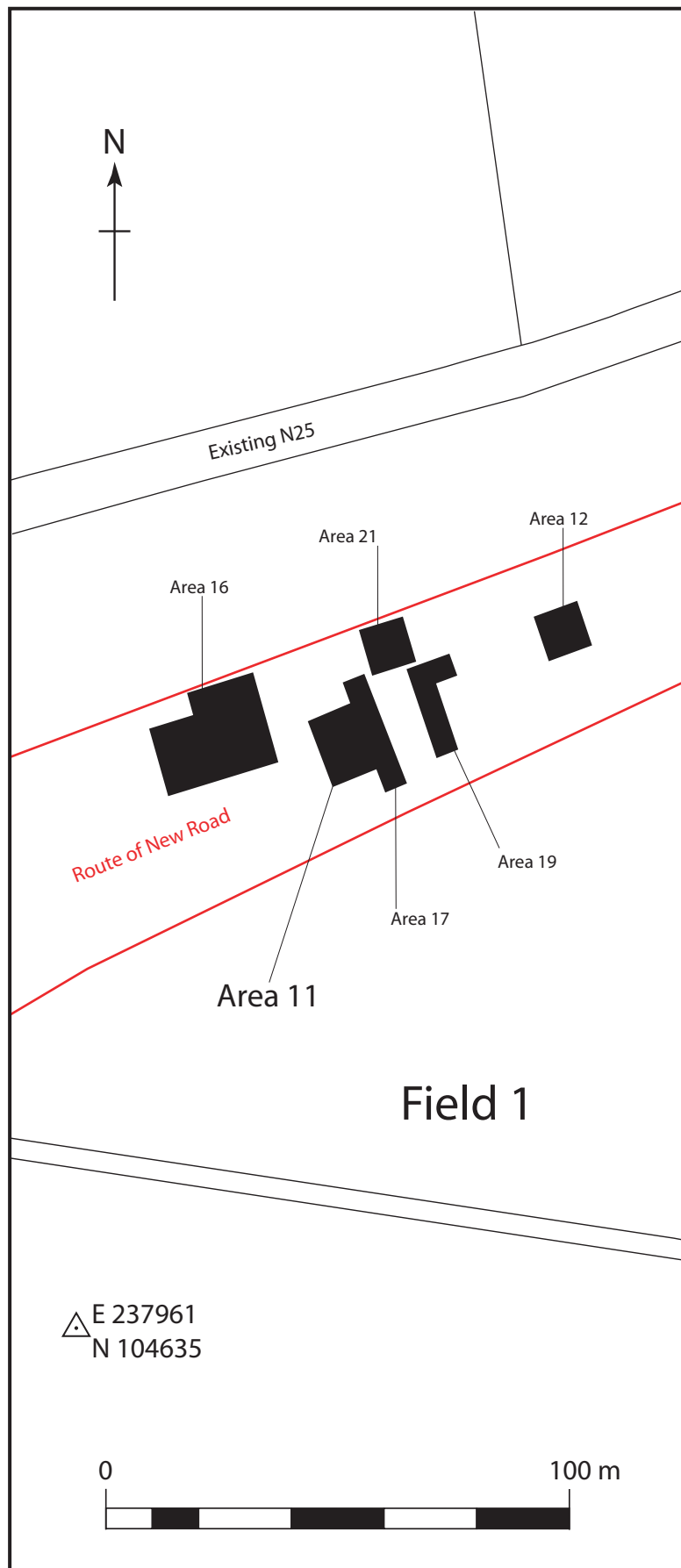


Figure 13: Location of Area 11, Medieval Ironworking site.

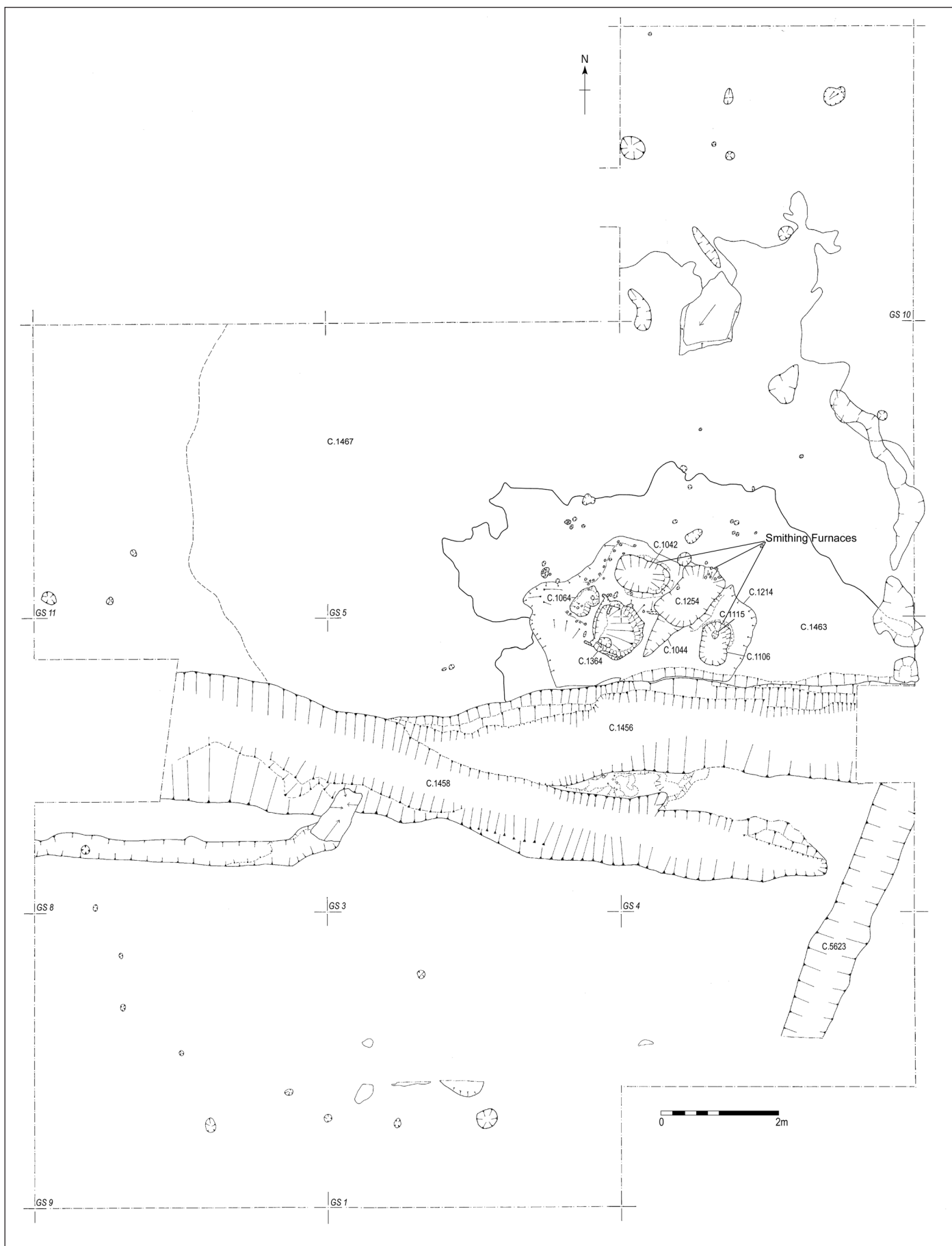


Figure 14: Plan of Area 11, ironworking and ditches.

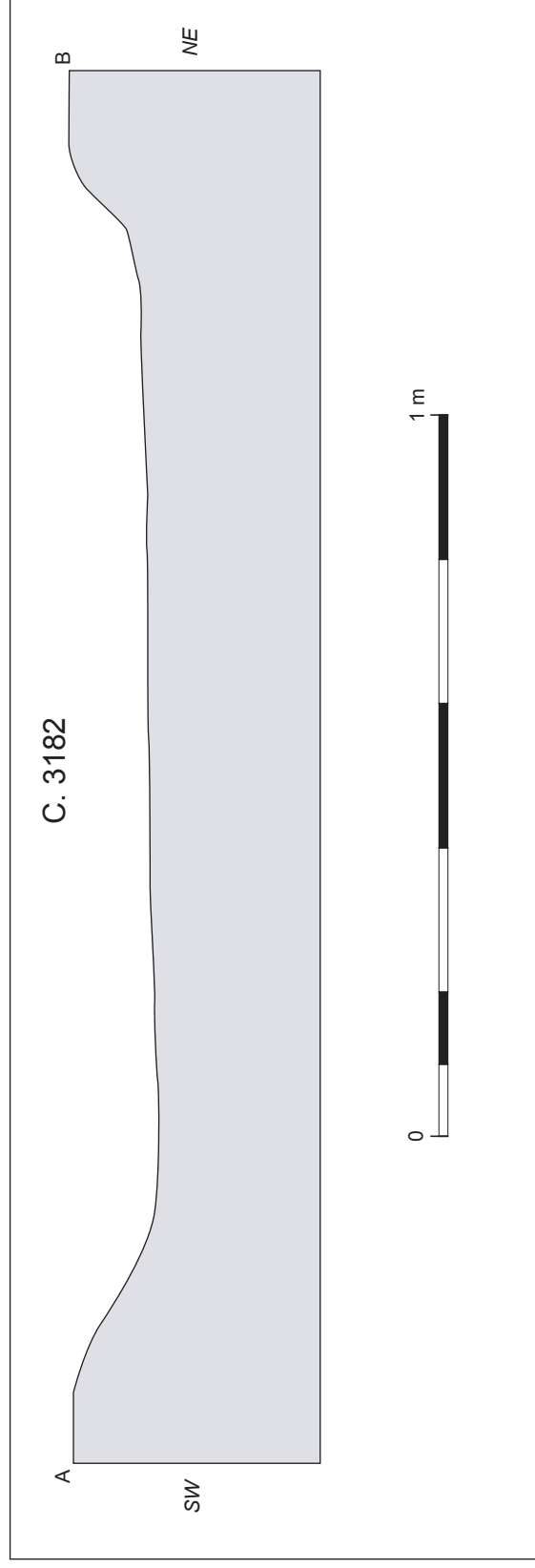


Figure 15: Profile of C.1064, Area 11.

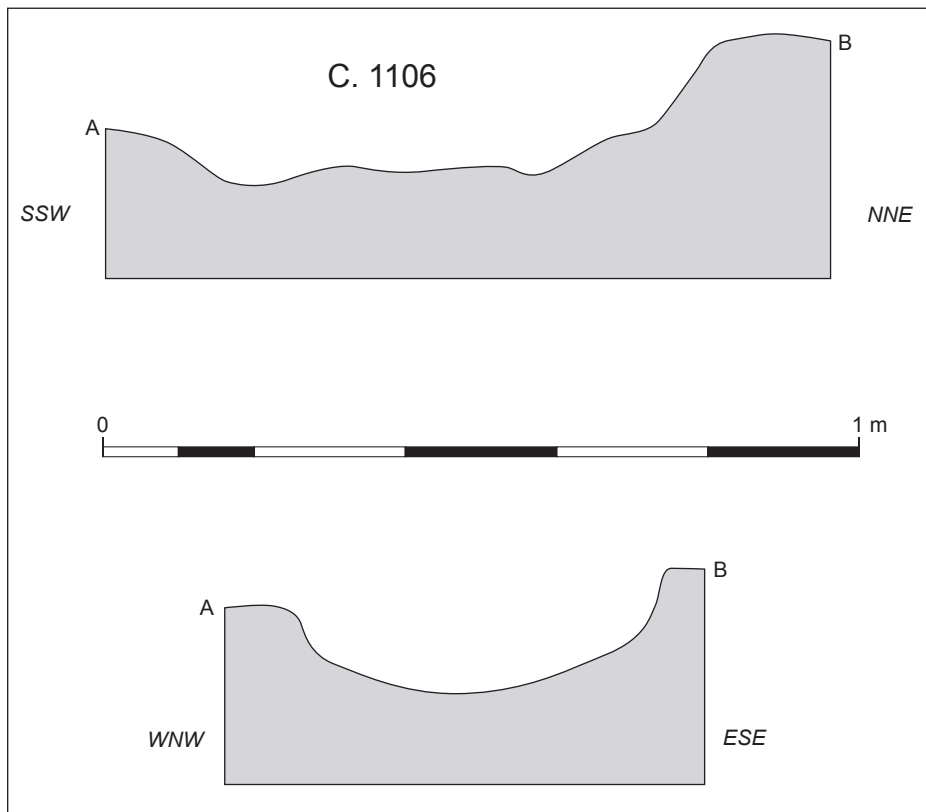


Figure 16: Profile of C.1106, Area 11.

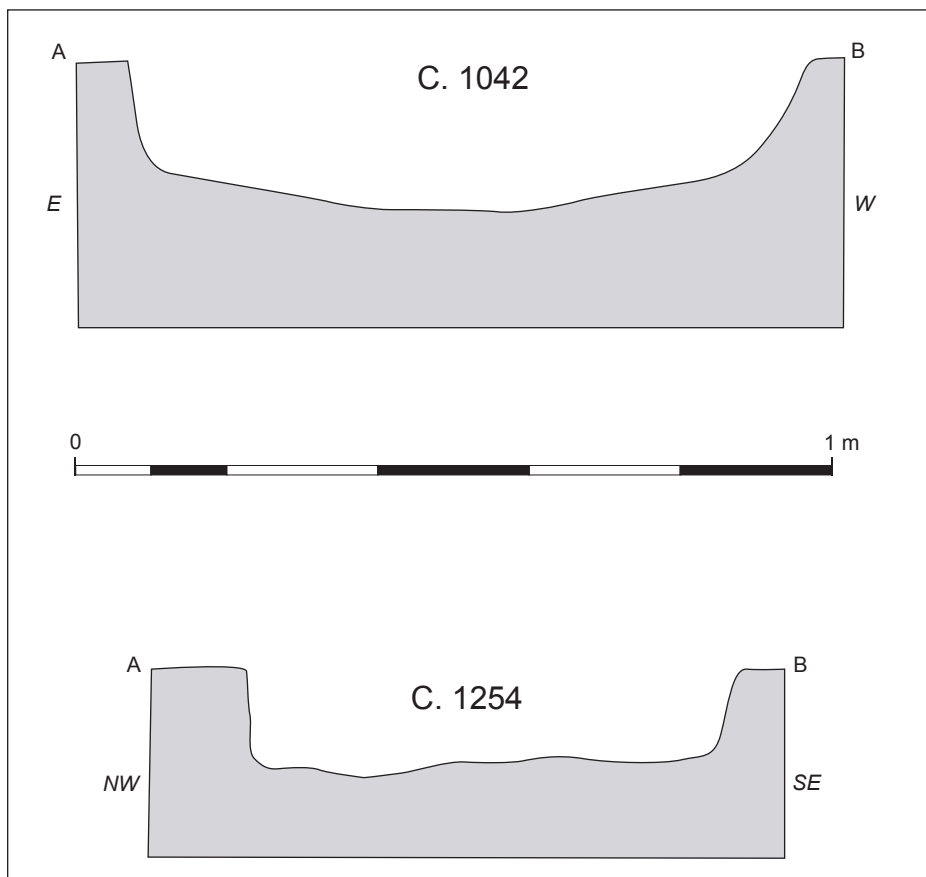


Figure 17: Profiles, Area 11.

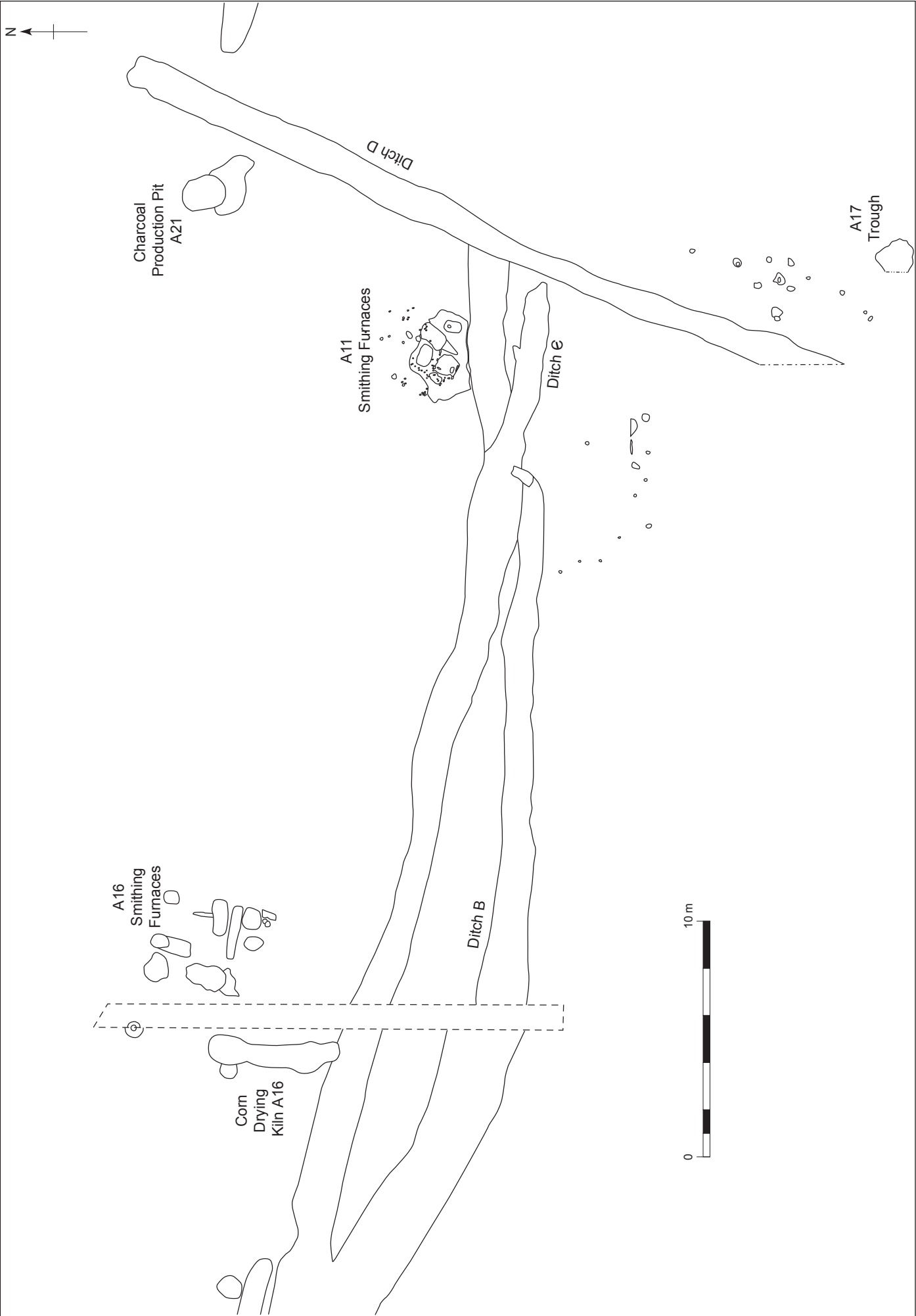


Figure 18: Plan of metalworking area, Areas 11, 17 & 21.



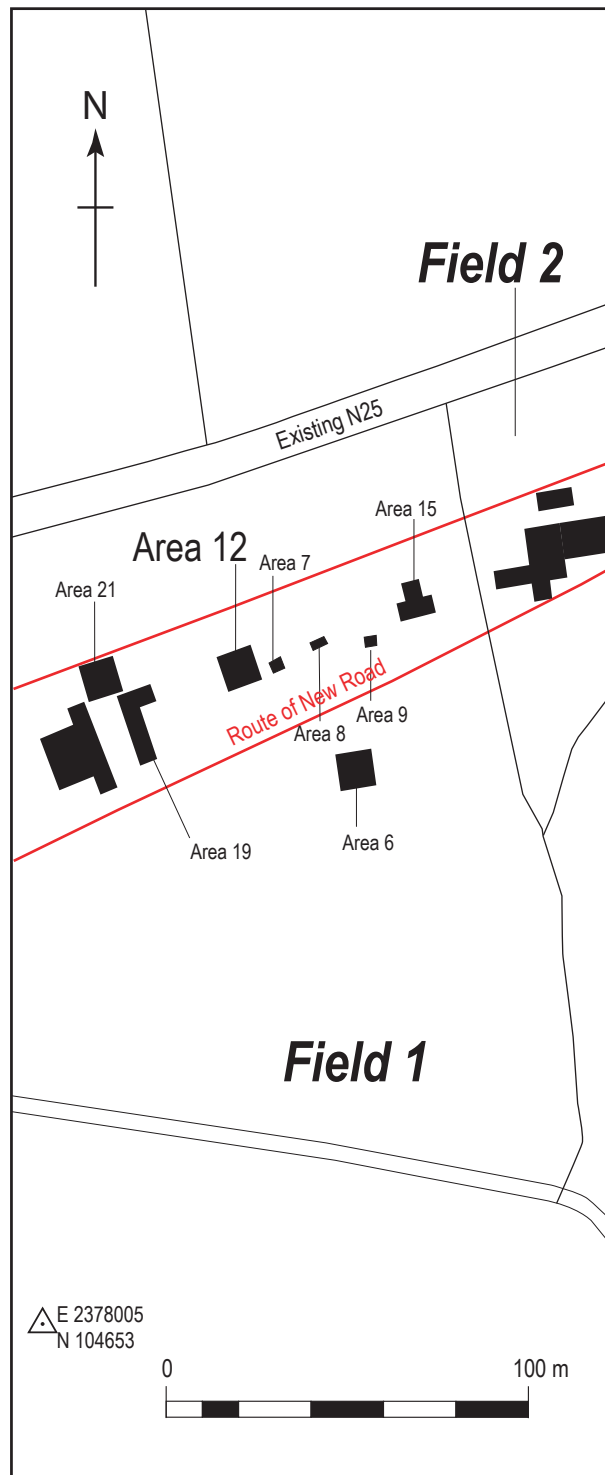


Figure 19: Location of Area 12.

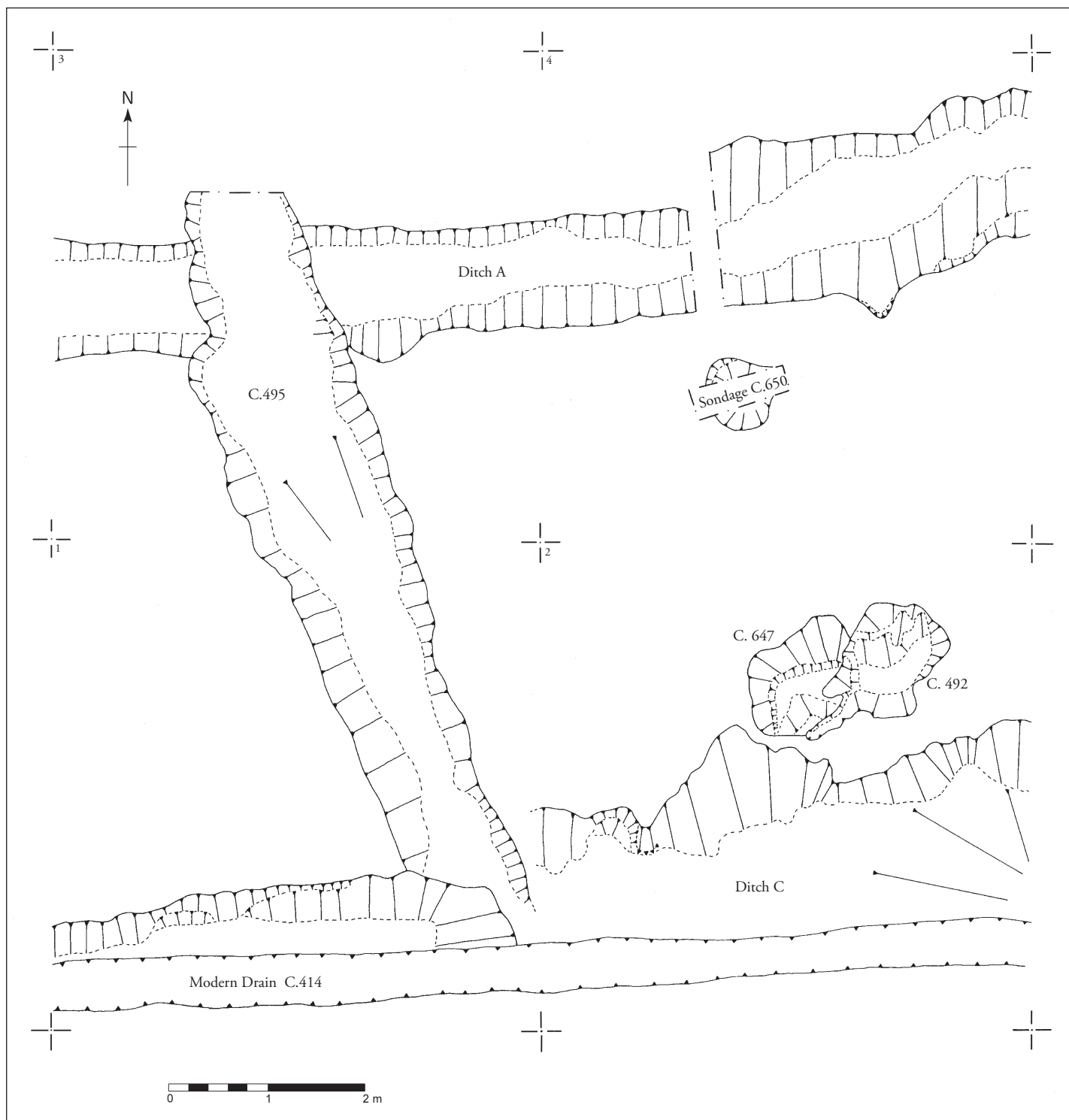


Figure 20: Plan of Area 12.

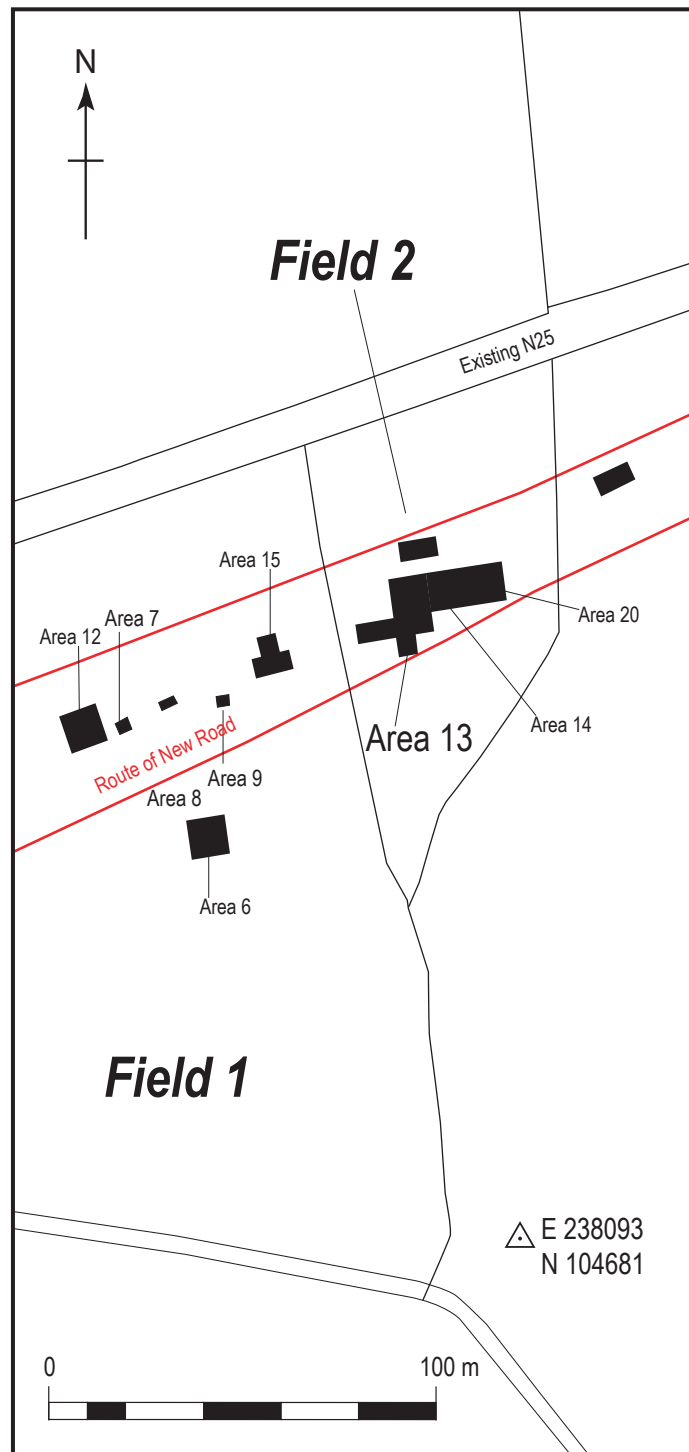


Figure 21: Location of Area 13, Beaker structure.

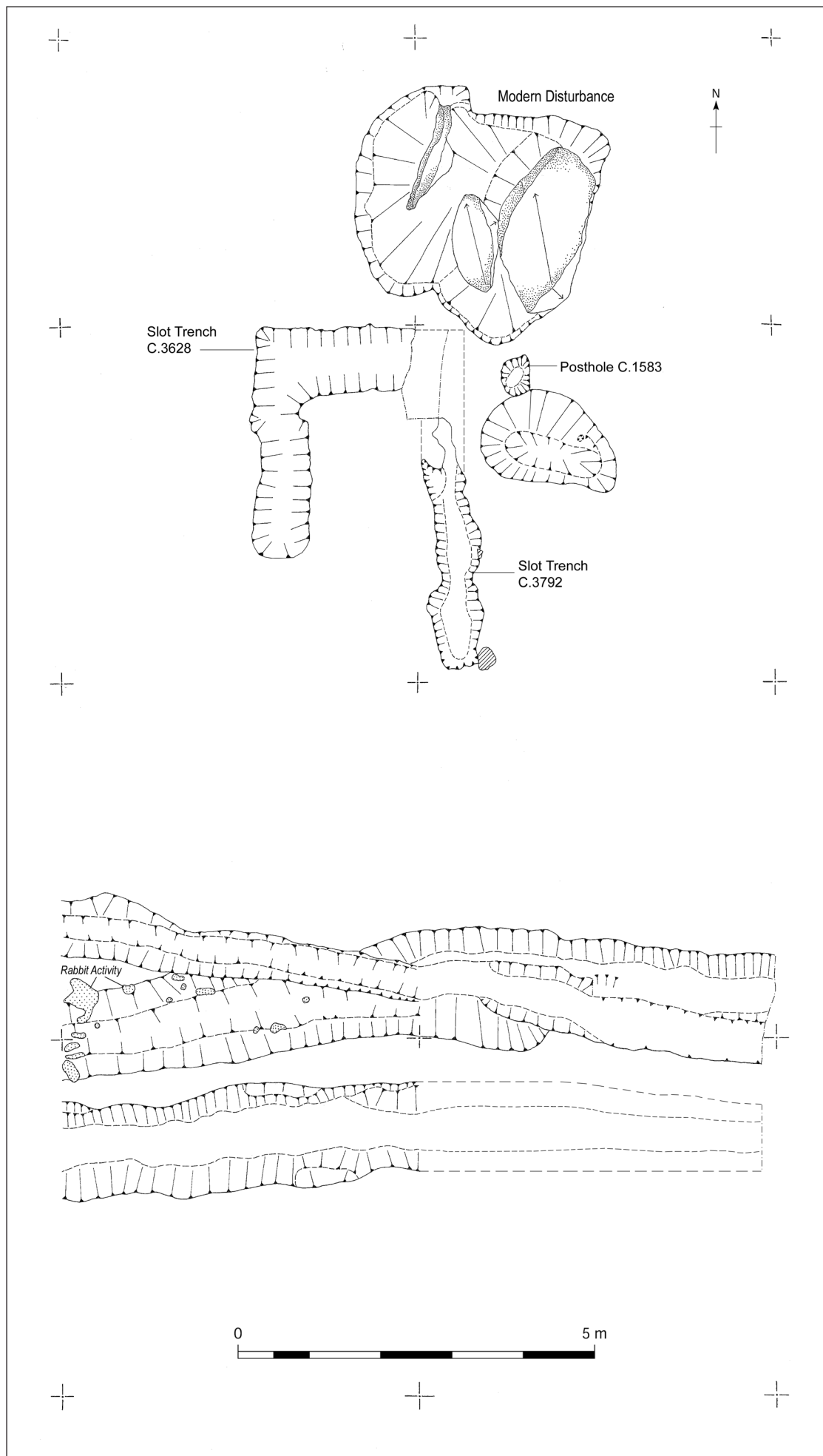


Figure 22: Plan of Area 13, showing foundation trench in which Beaker pottery was found.



Figure 23: Plan of Stakeholes, Area 13.

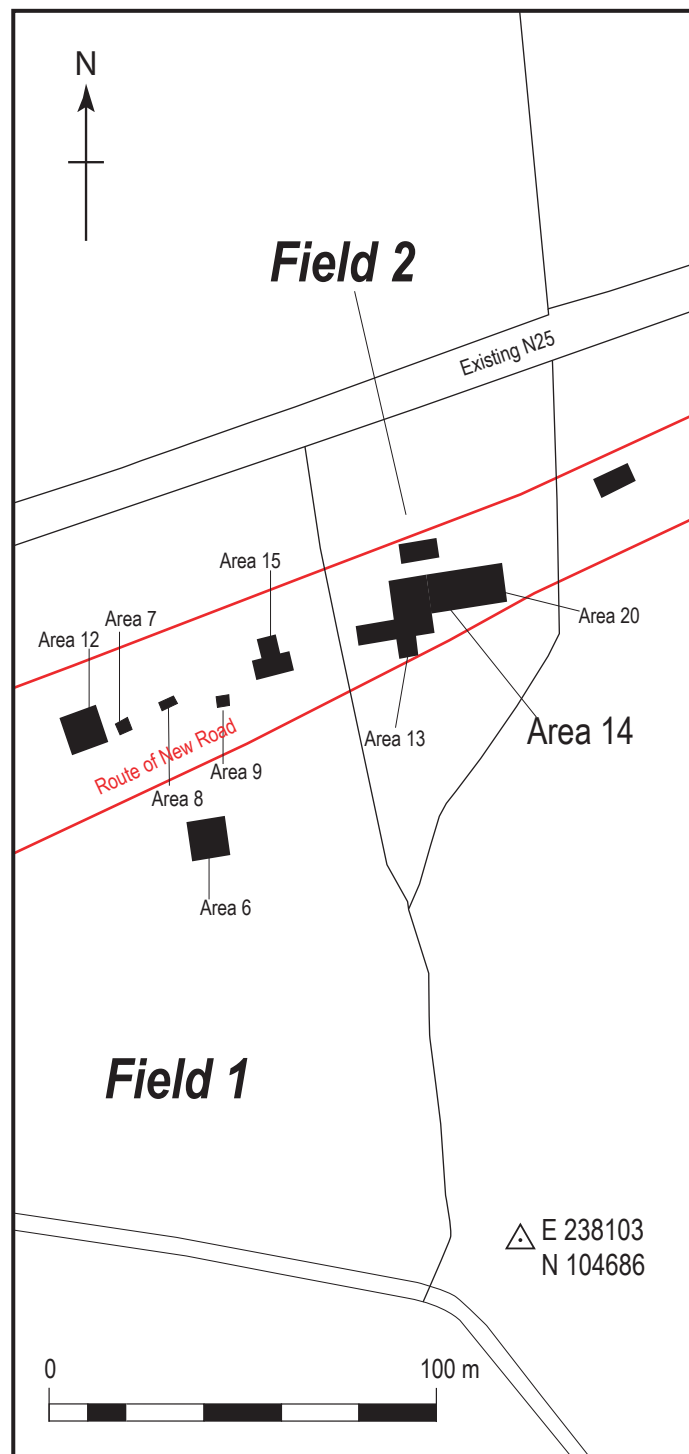


Figure 24: Location of Area 14, stakehole group.



Figure 25: Plan of Stakeholes, Area 14.

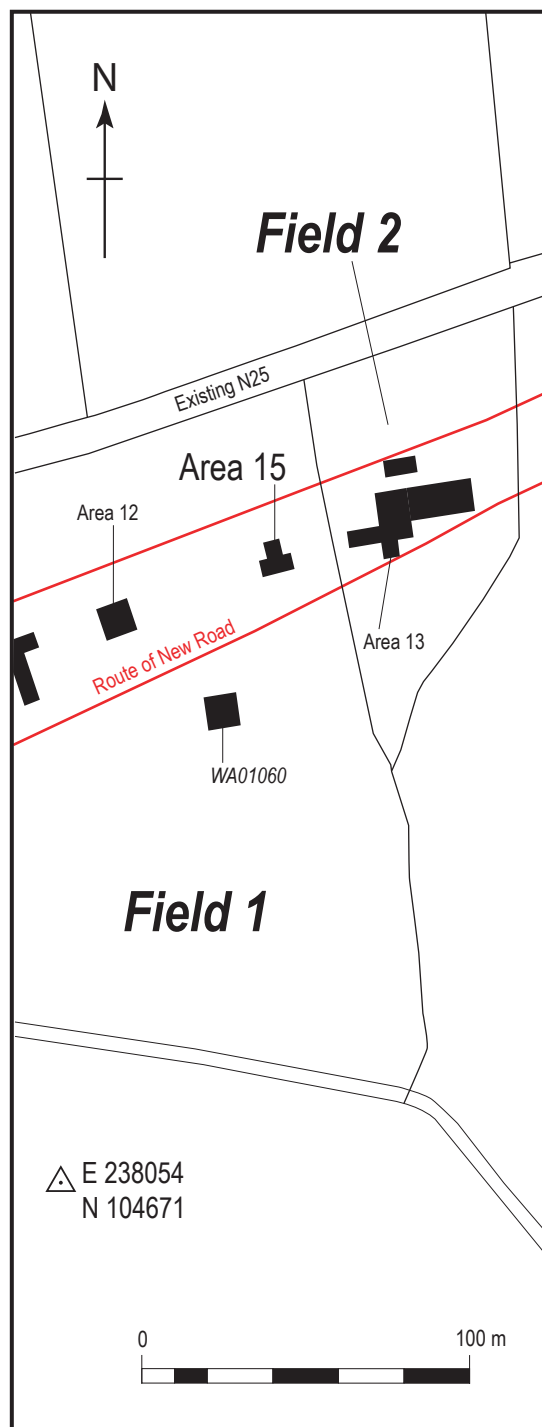


Figure 26: Location of Area 15, Middle Neolithic settlement.



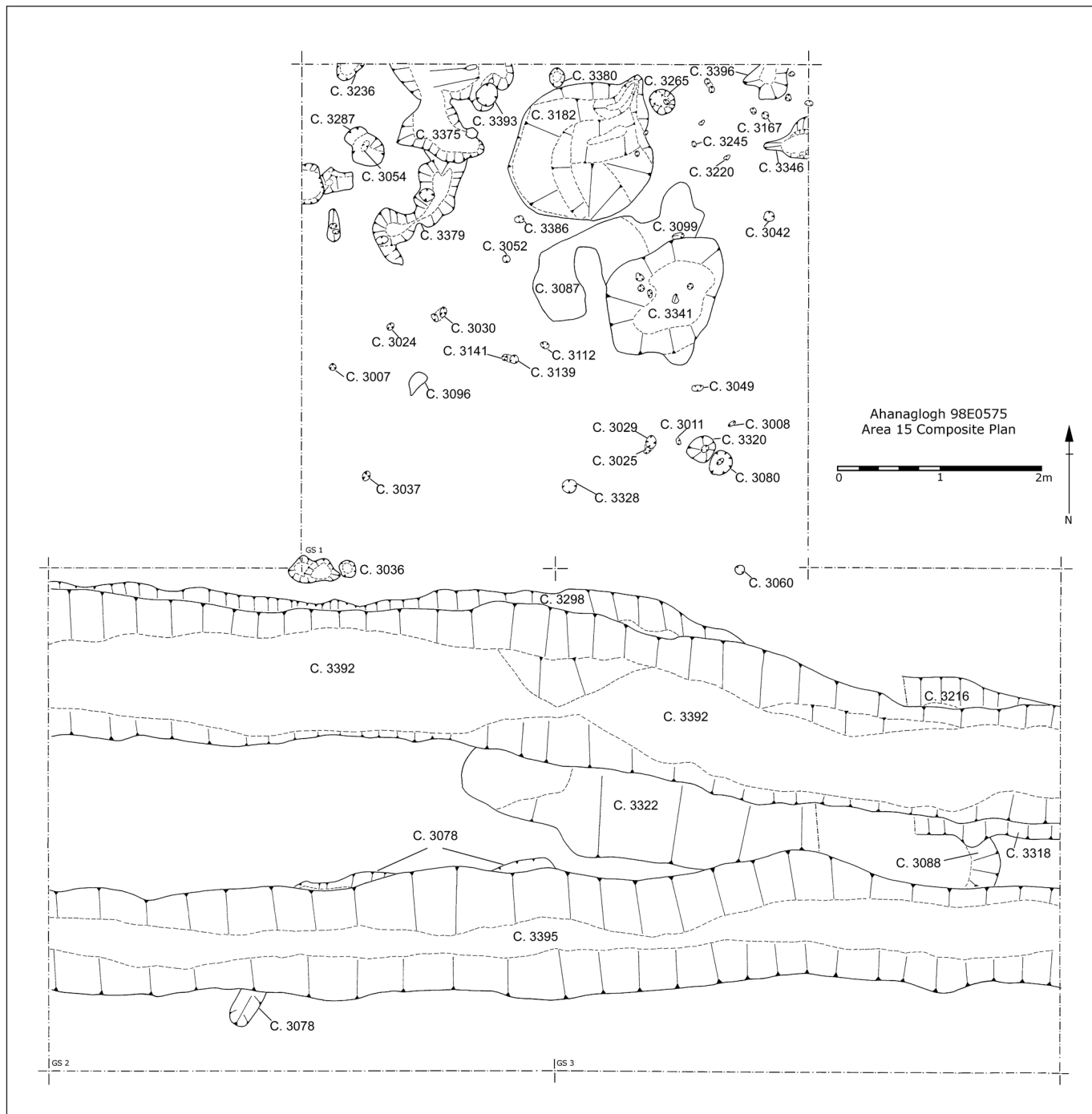


Figure 27: Plan of Area 15, Middle Neolithic settlement and later ditches.

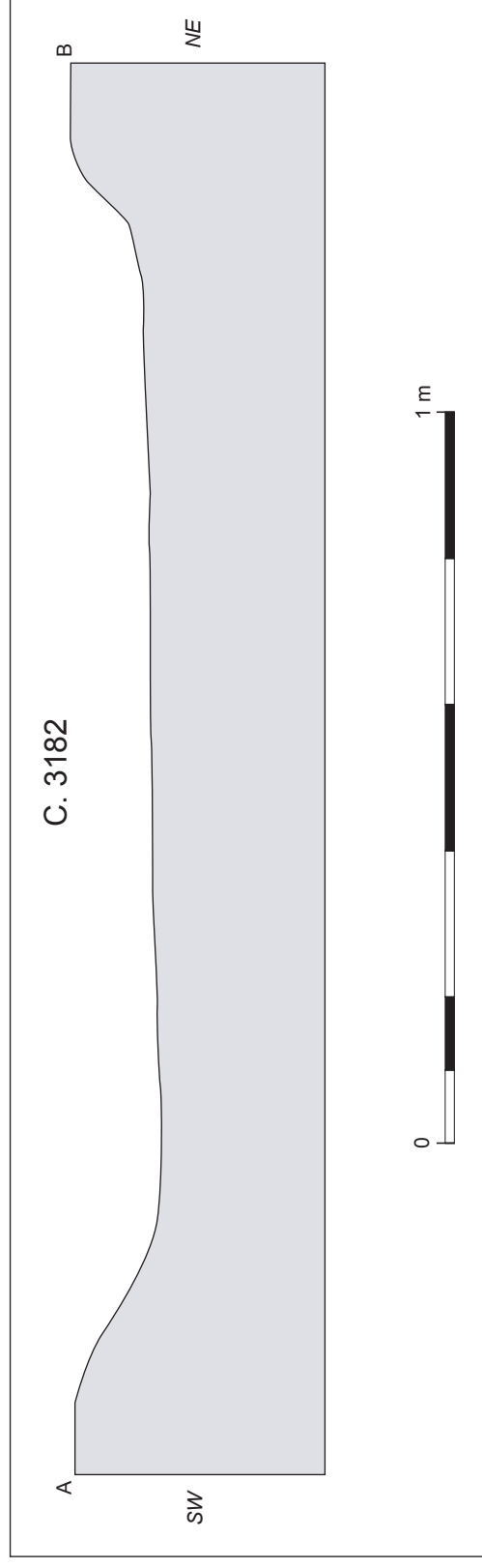


Figure 28: Profile of C.3182, Area 15.

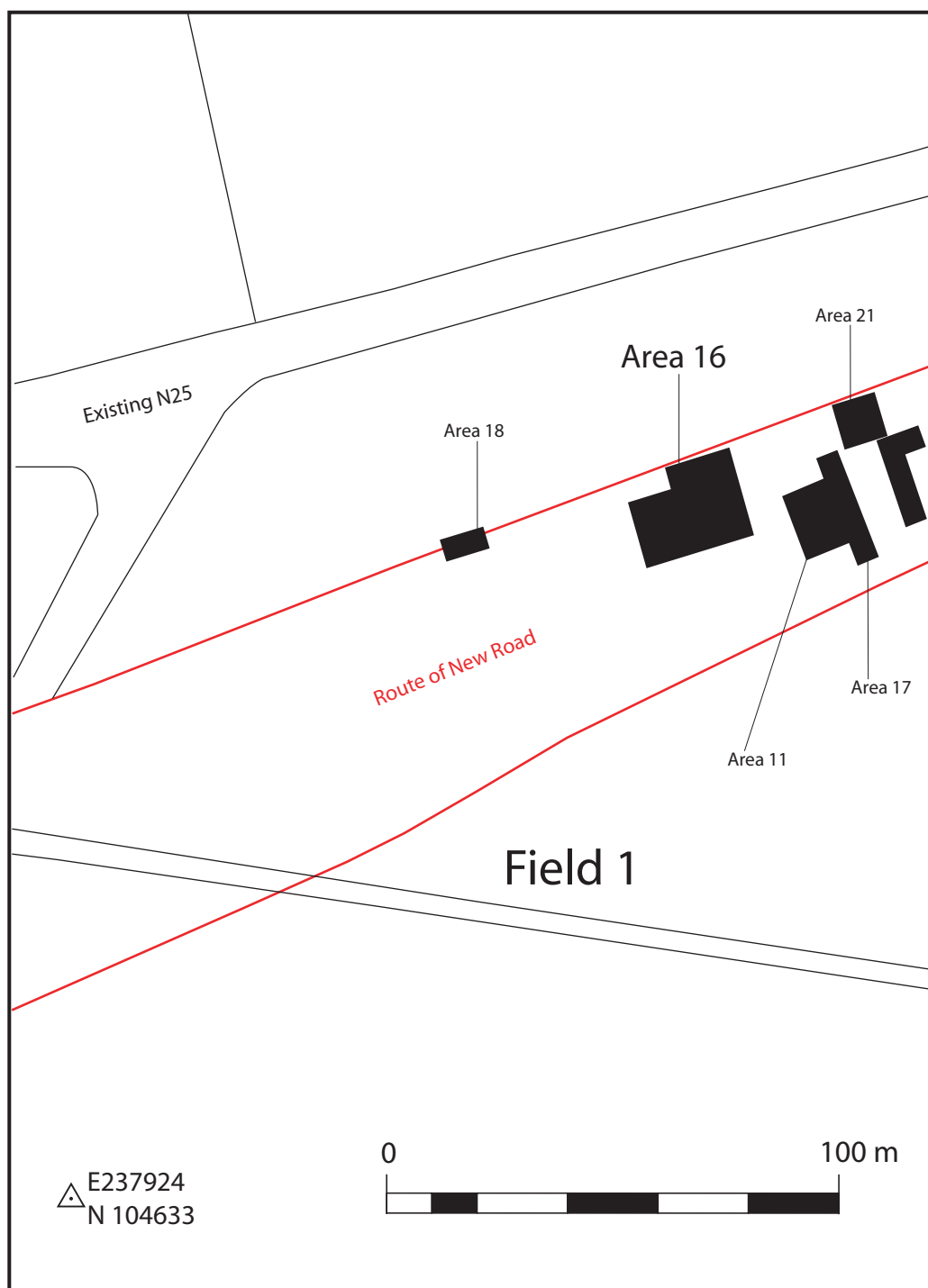


Figure 29: Location of Area 16, some prehistoric remains and Early Medieval activity .

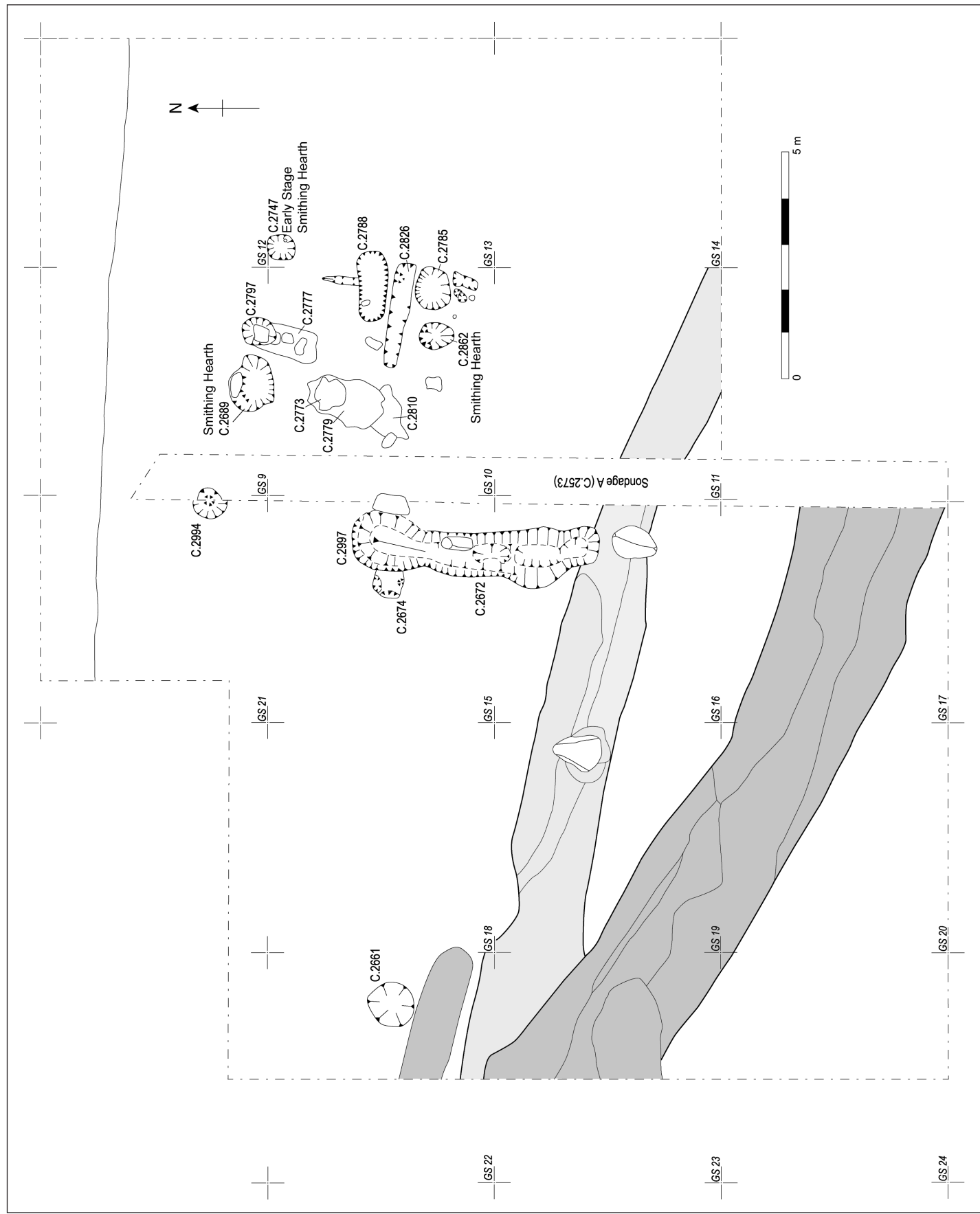


Figure 30: Plan of Early Medieval Area 16, corn drying kiln and smithing site, .

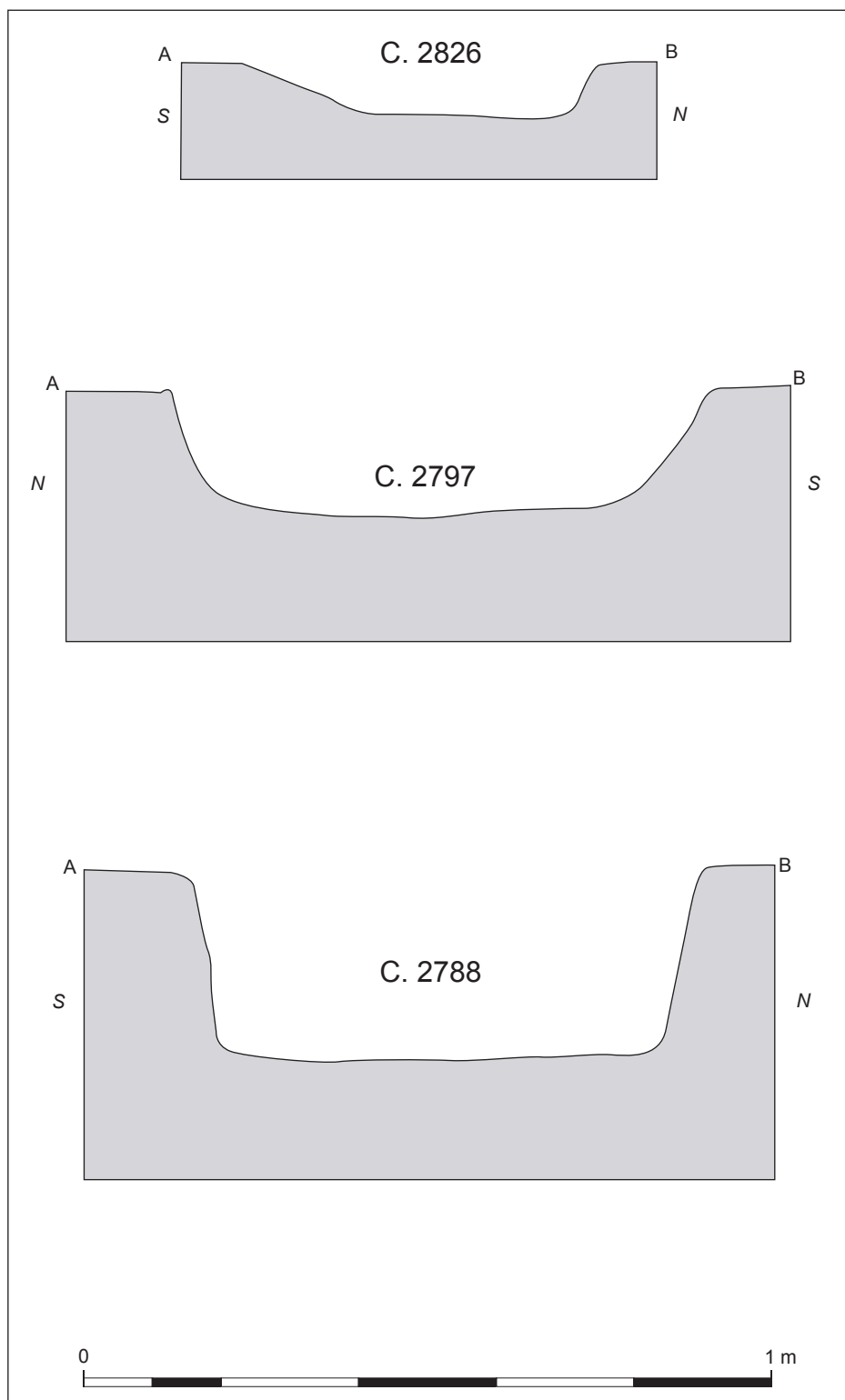


Figure 31: Pit profiles, Area 16.

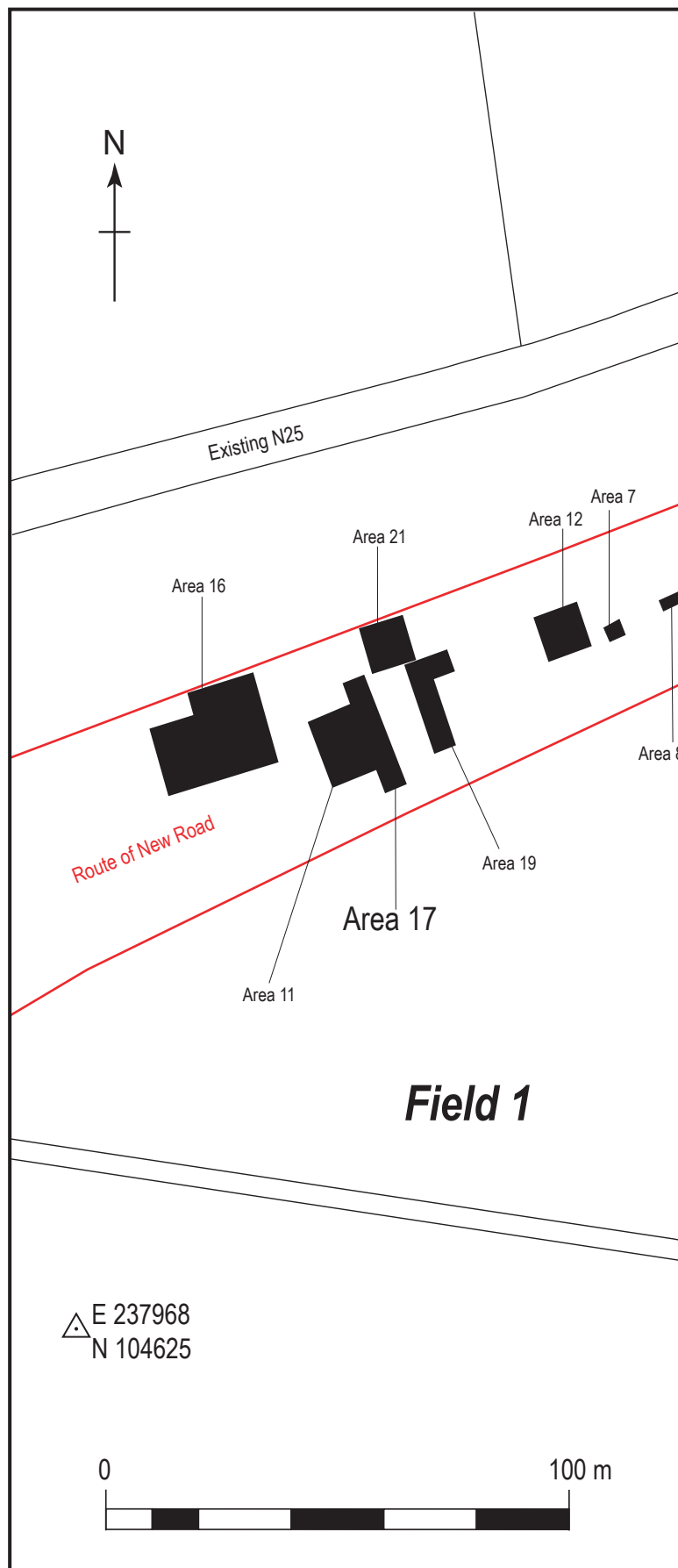


Figure 32: Location of Area 17, Early Bronze Age burnt mound.

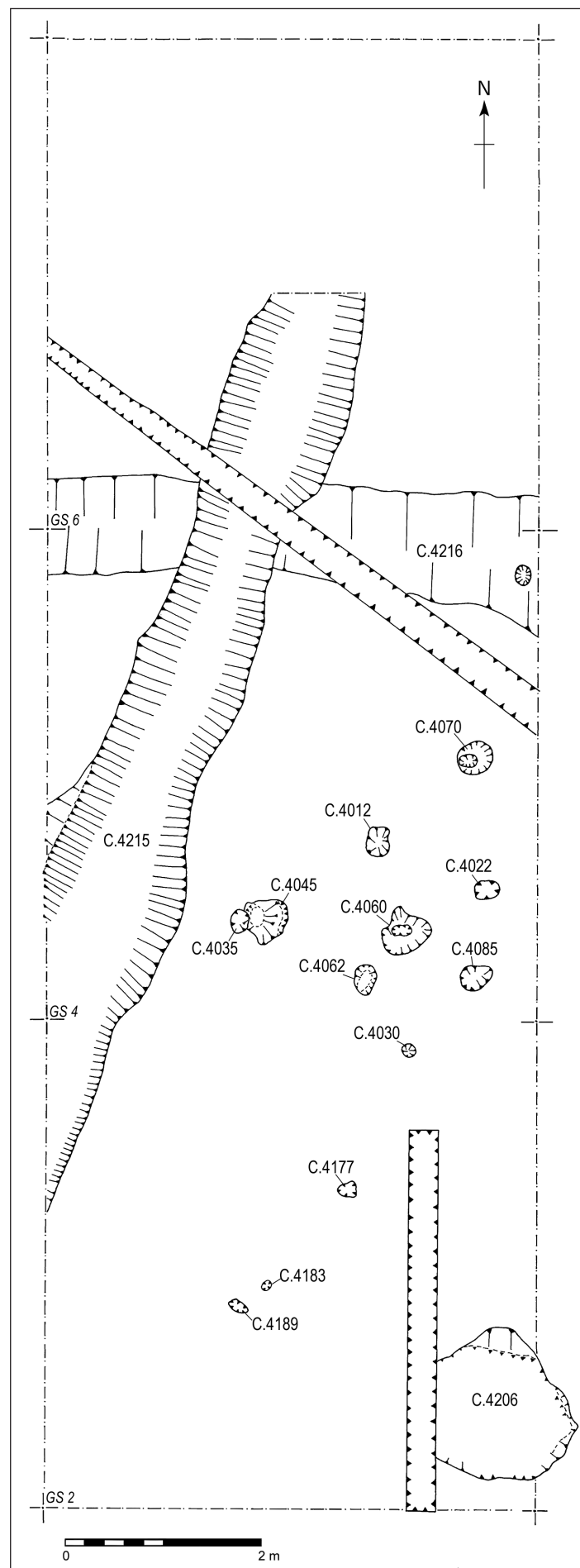


Figure 33: Plan of Area 17, prehistoric trough and Early Medieval ditch.

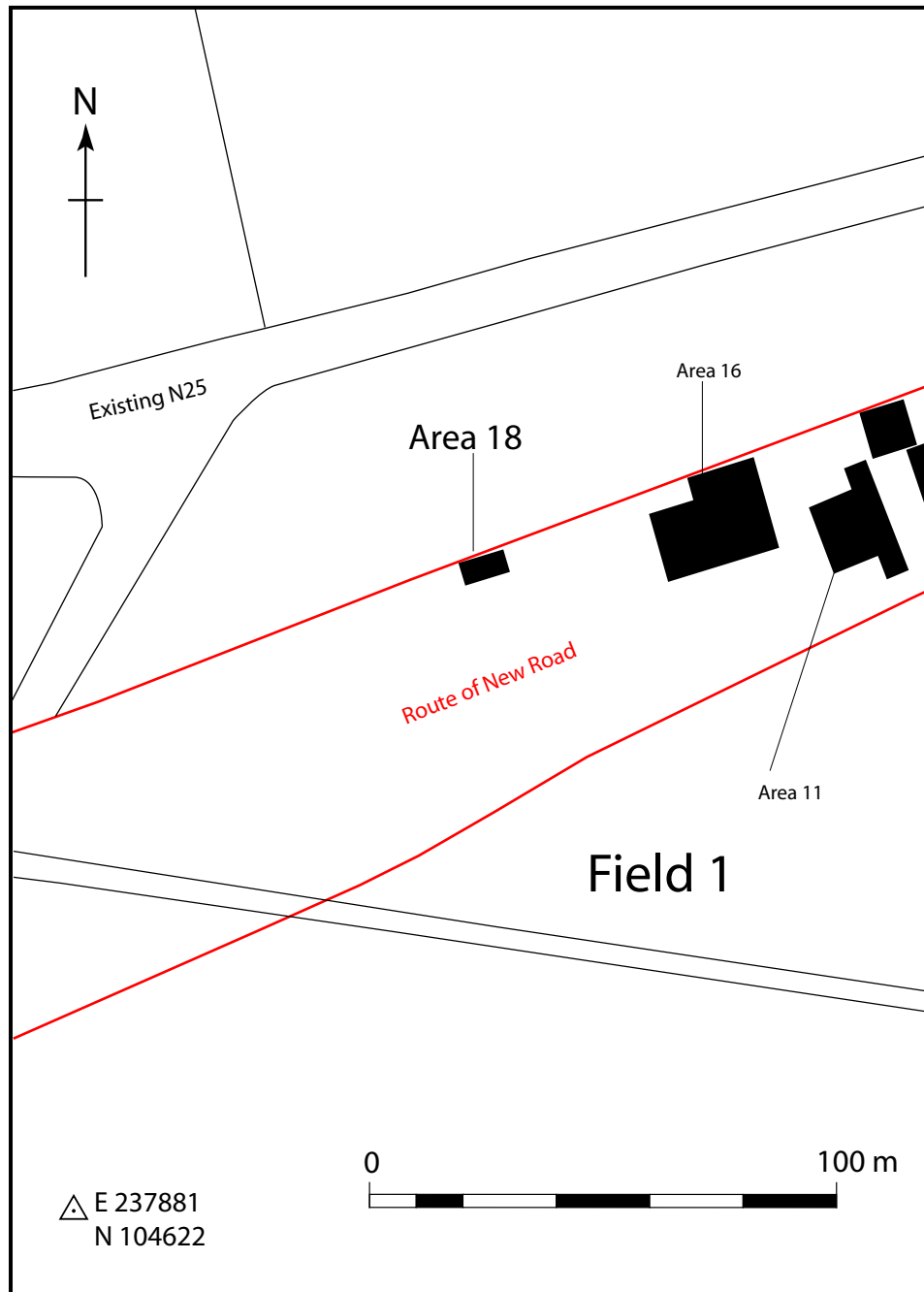


Figure 34: Location of Area 18.



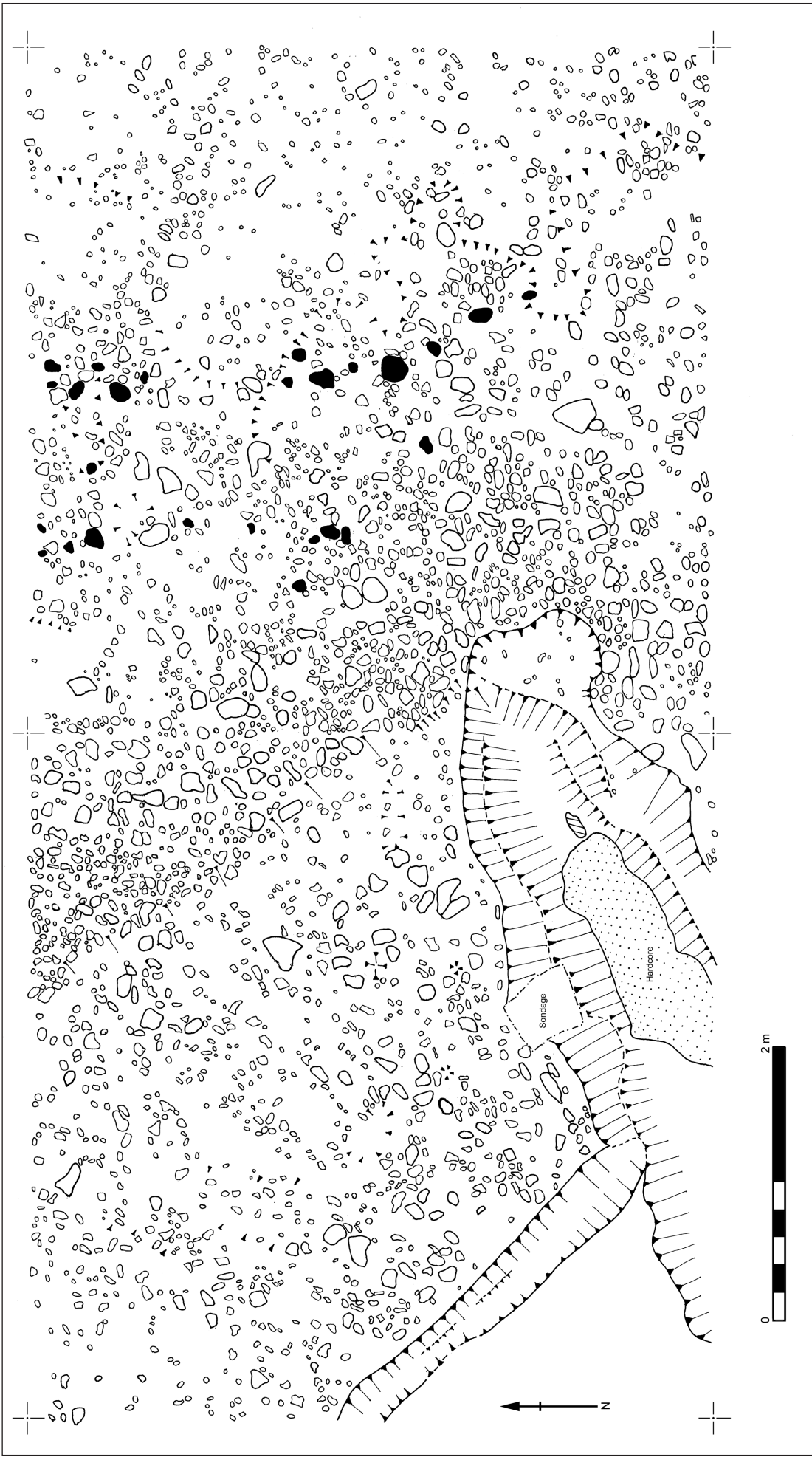


Figure 35: Plan of Area 18.

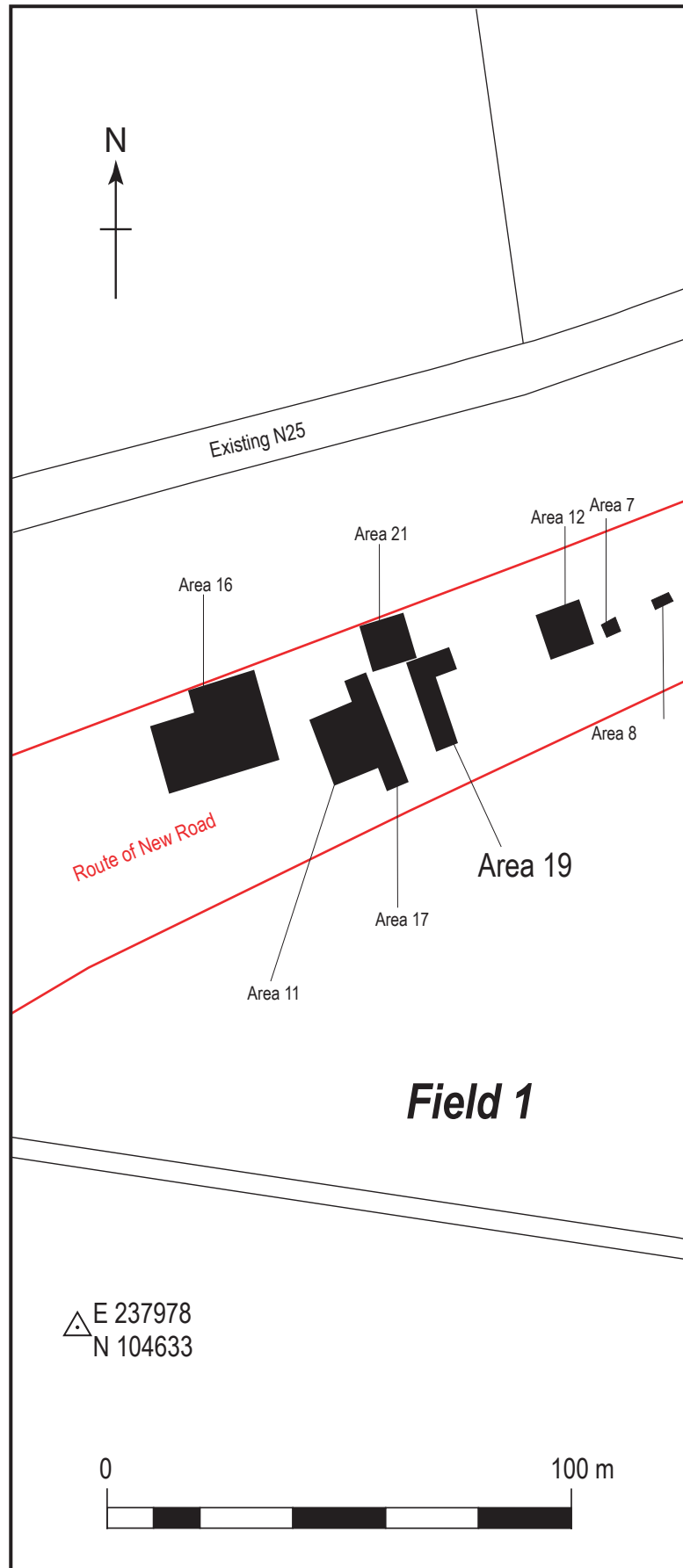


Figure 36: Location of Area 19.

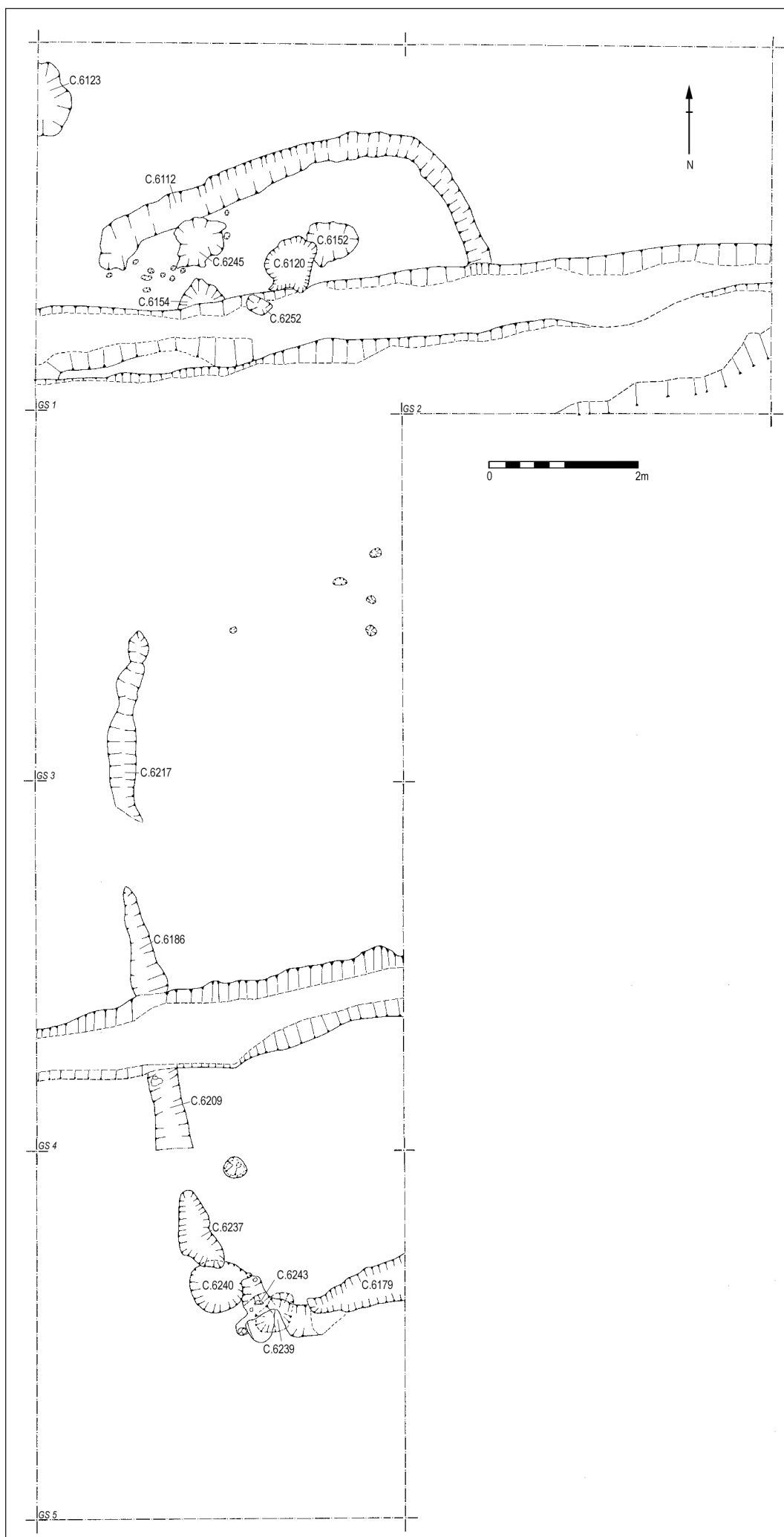


Figure 37: Plan of Area 19.

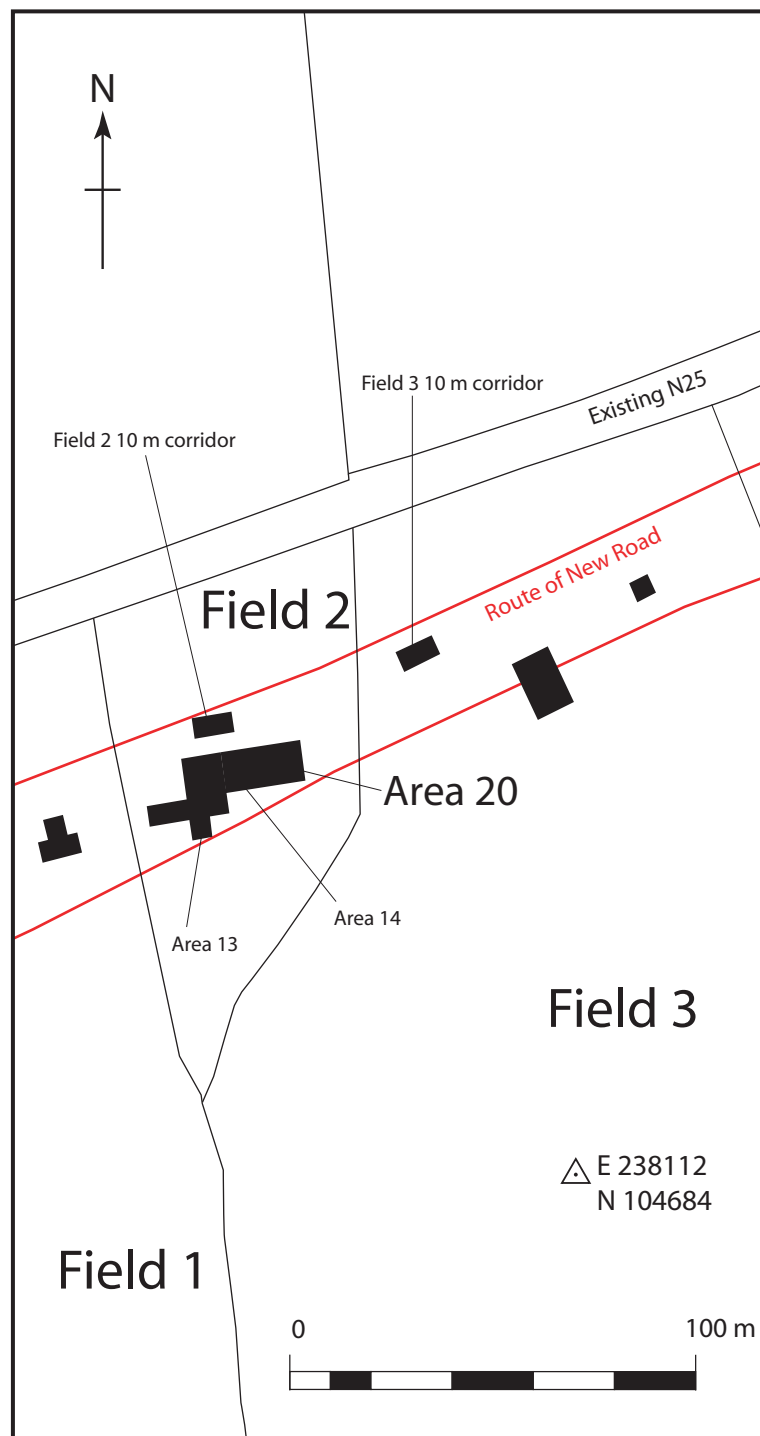


Figure 38: Location of Area 20, stakehole groups.

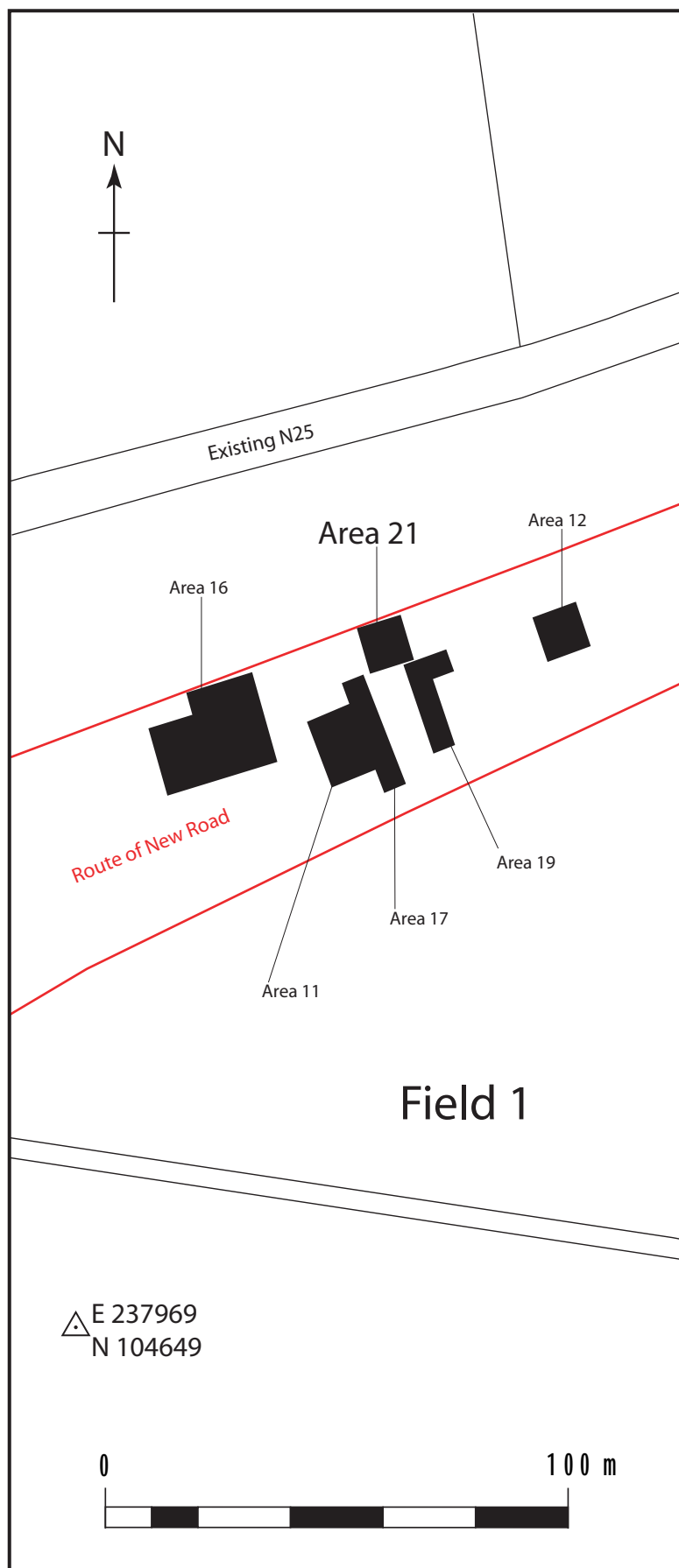


Figure 39: Location of Area 21, charcoal production pit and ditches.

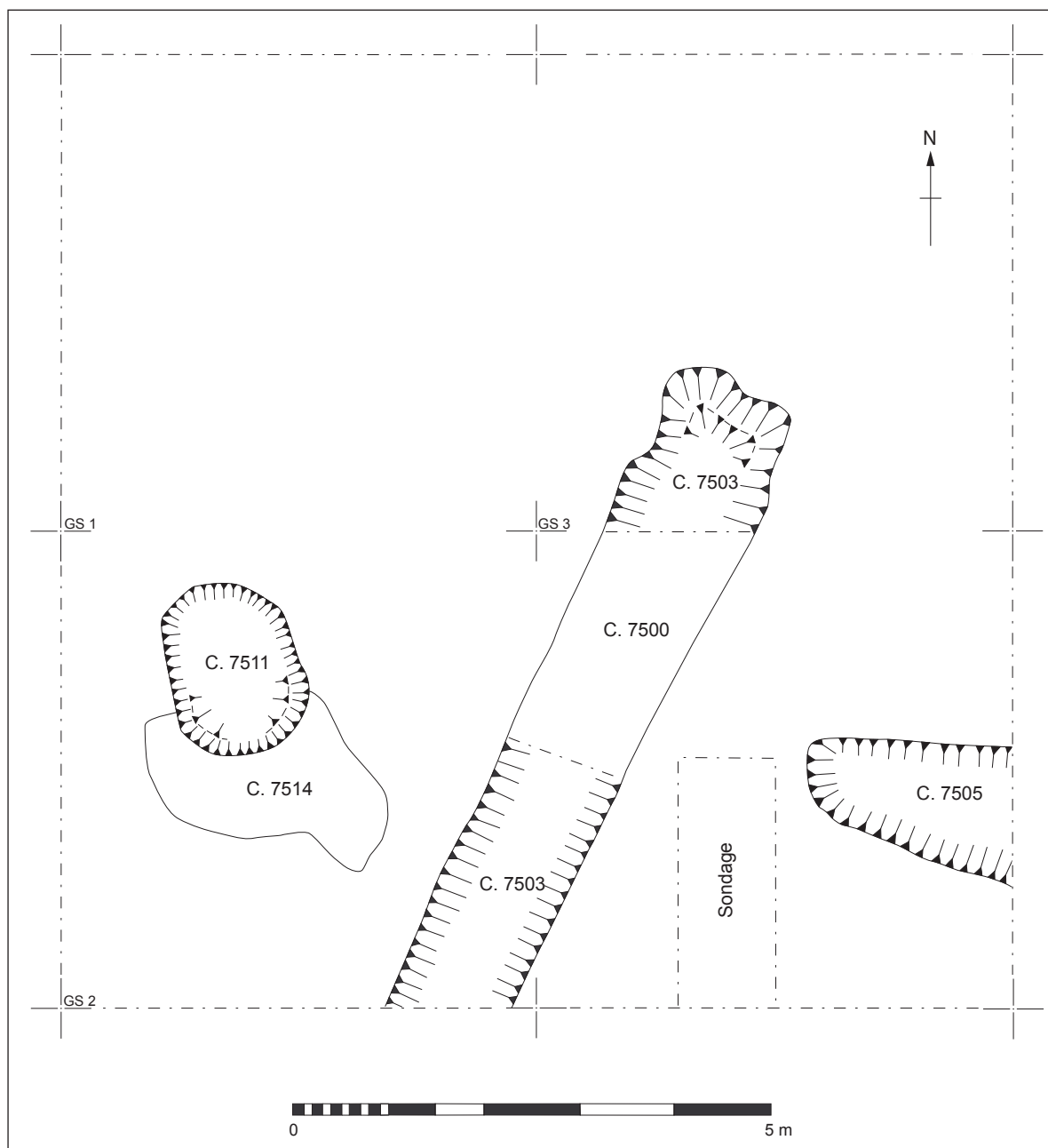


Figure 40: Plan of Area 21.

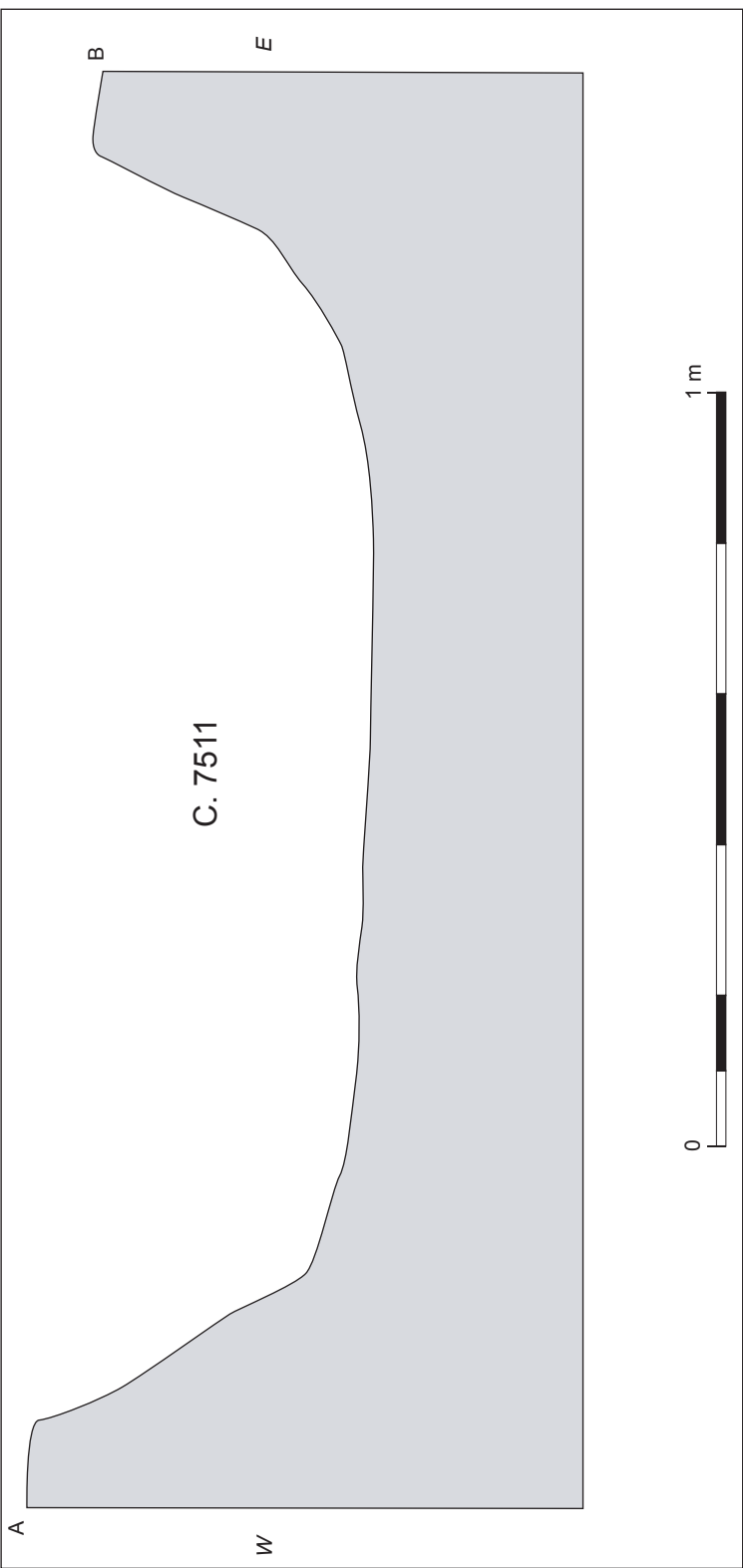


Figure 41: Profile C.7511, Area 2.

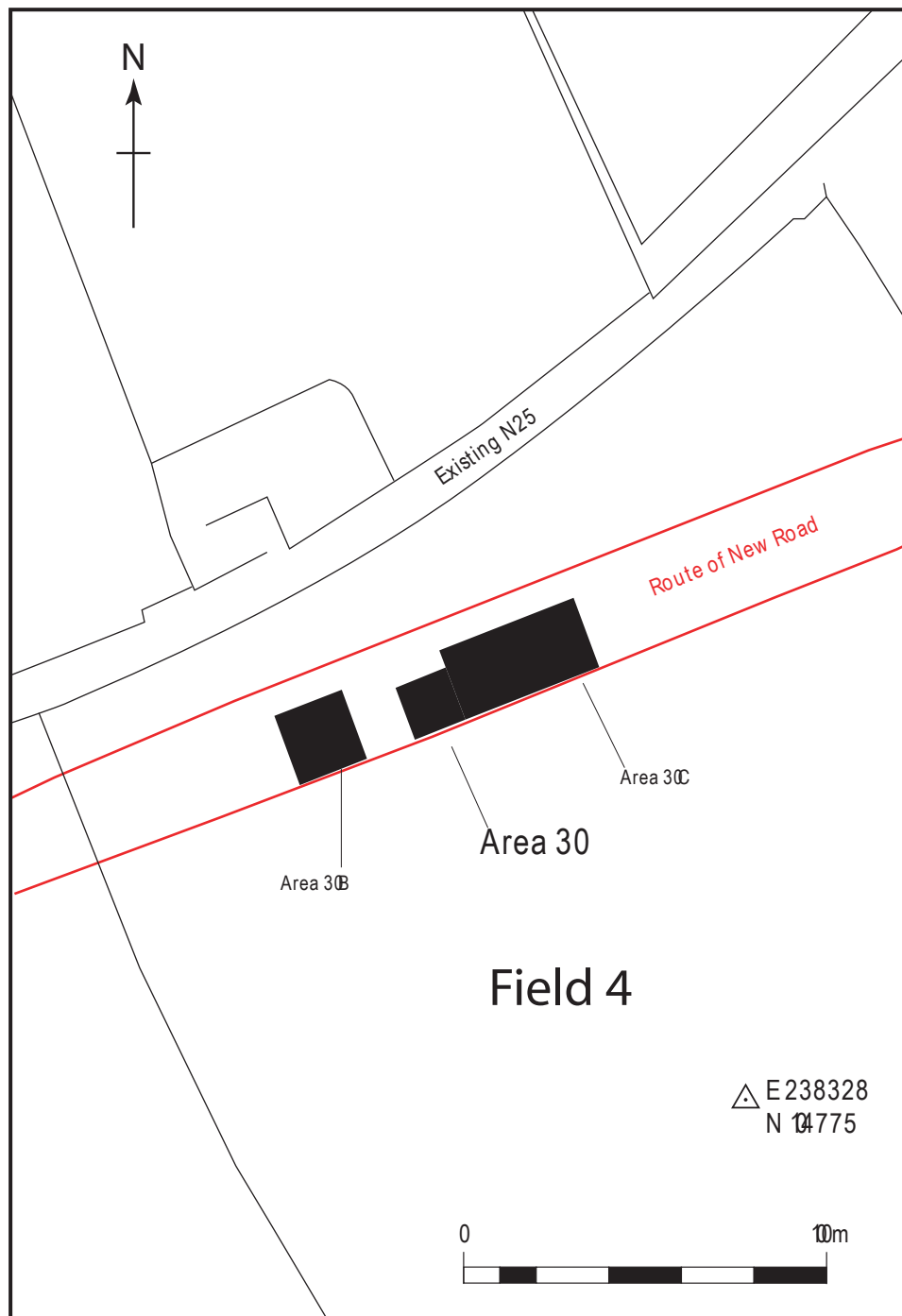


Figure 42: Location of Area 30, Bronze Age burnt mound.



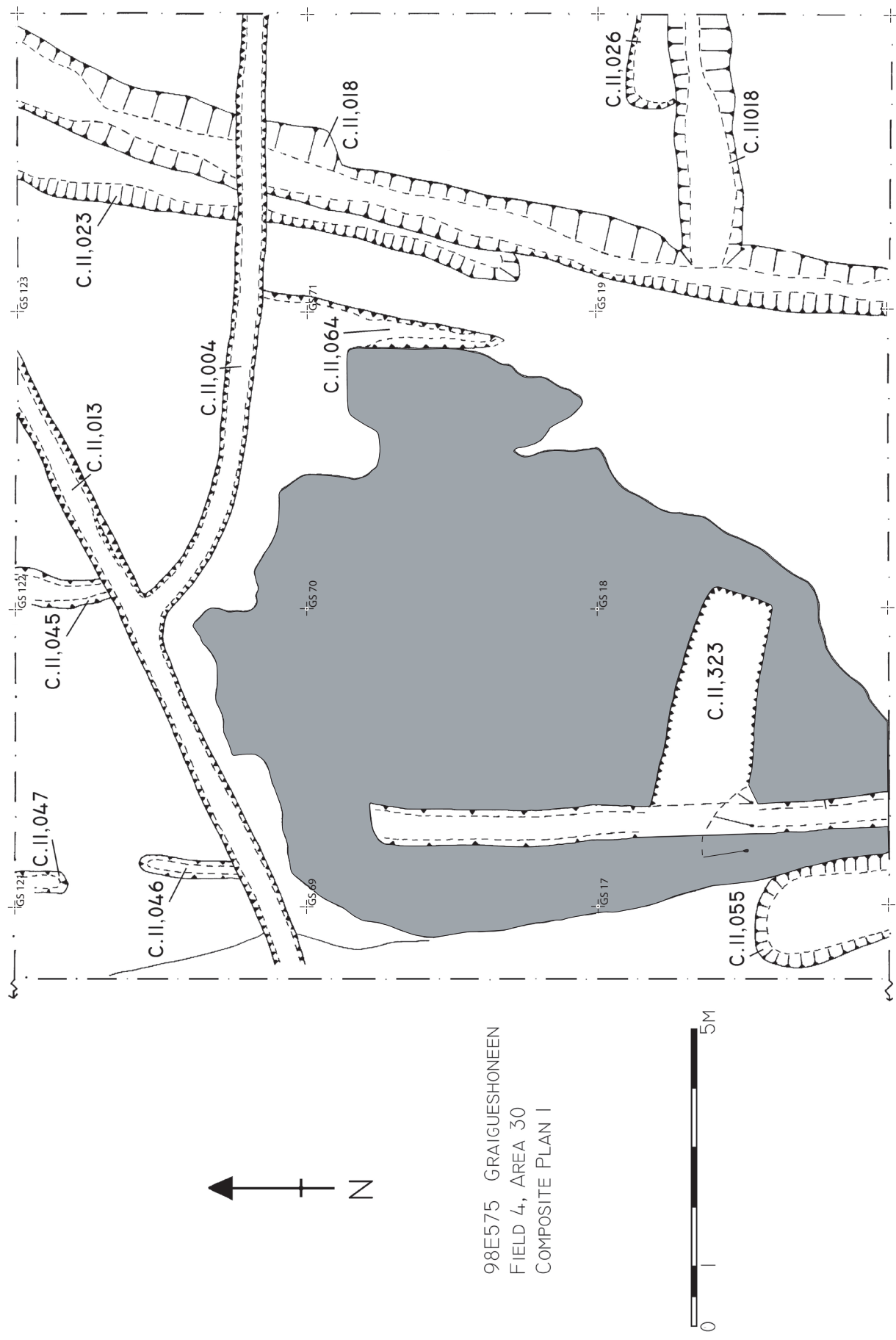


Figure 43: Plan of Area 30, early stages of excavation.

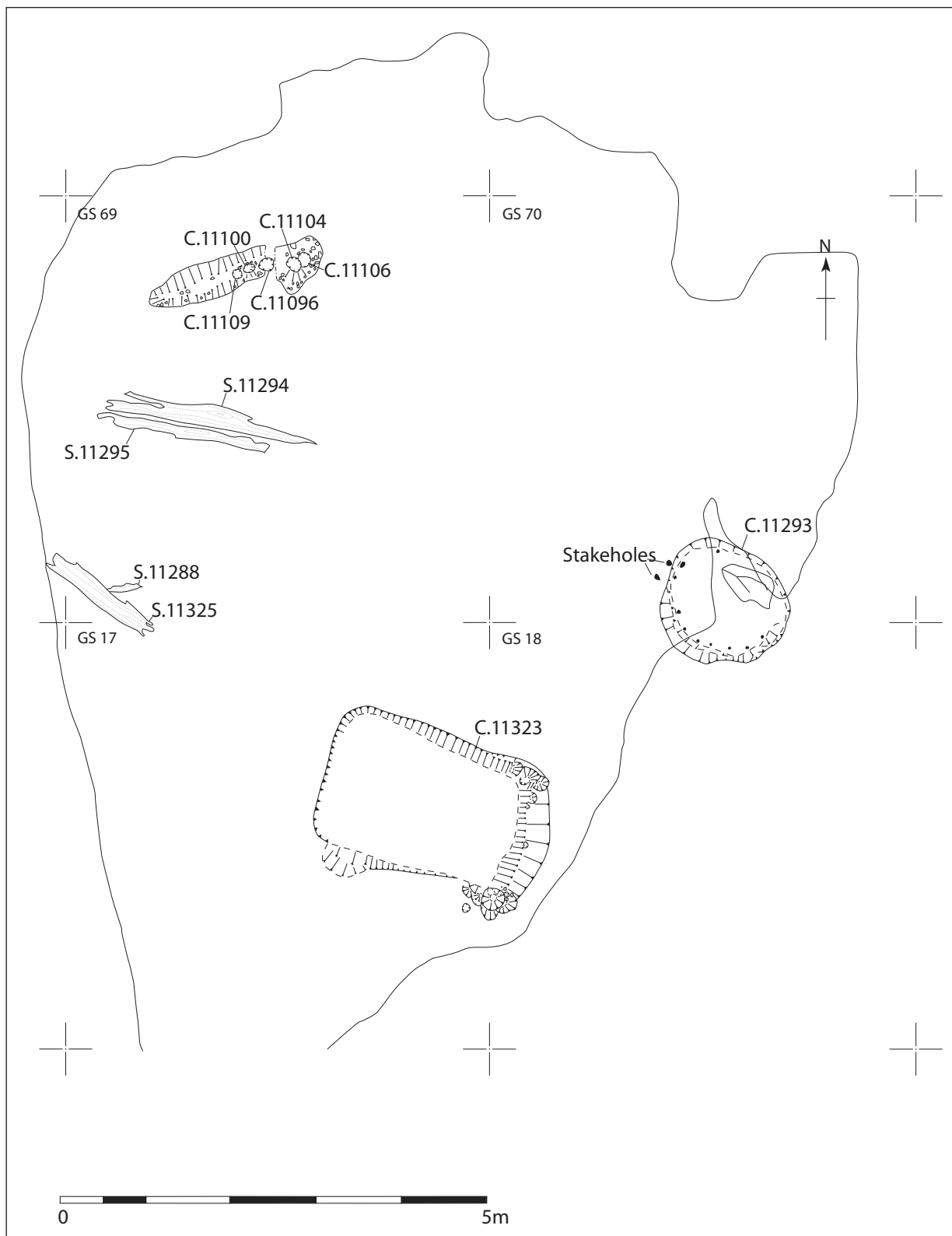


Figure 44: Plan of Plan of Area 30, showing Early Bronze Age trough 11293 and Mid-Late Bronze Age trough 11323.

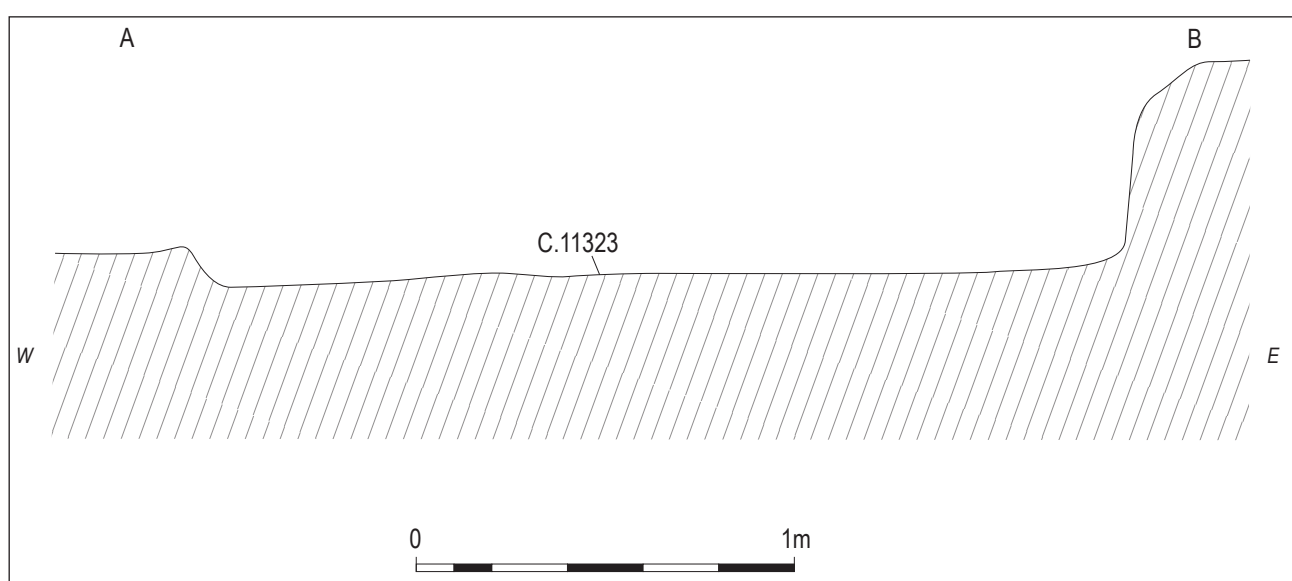


Figure 45: Profile of Trough C. 11323, Area 30.

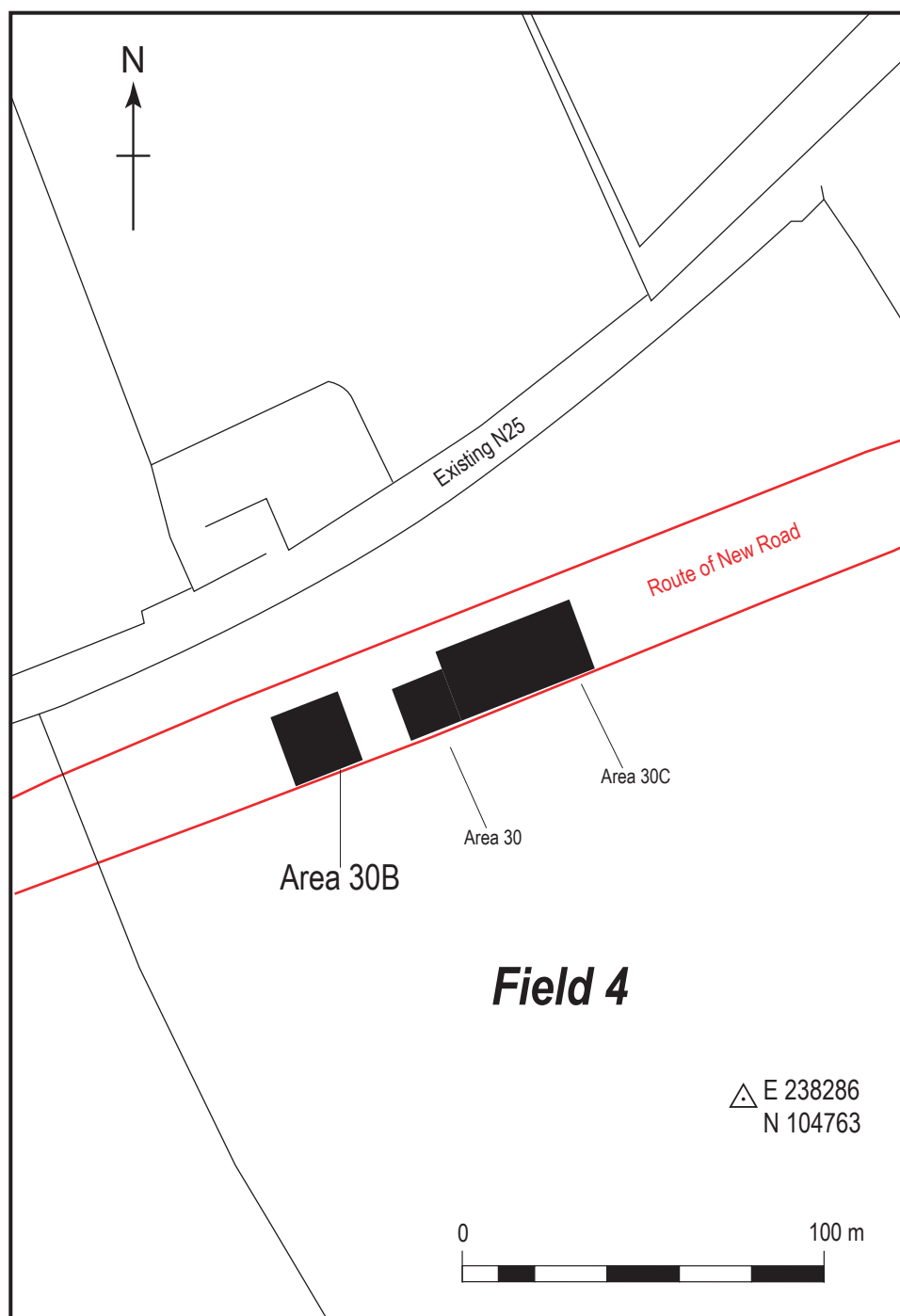


Figure 46: Location of Area 30b, Early Bronze Age site, possible burial.

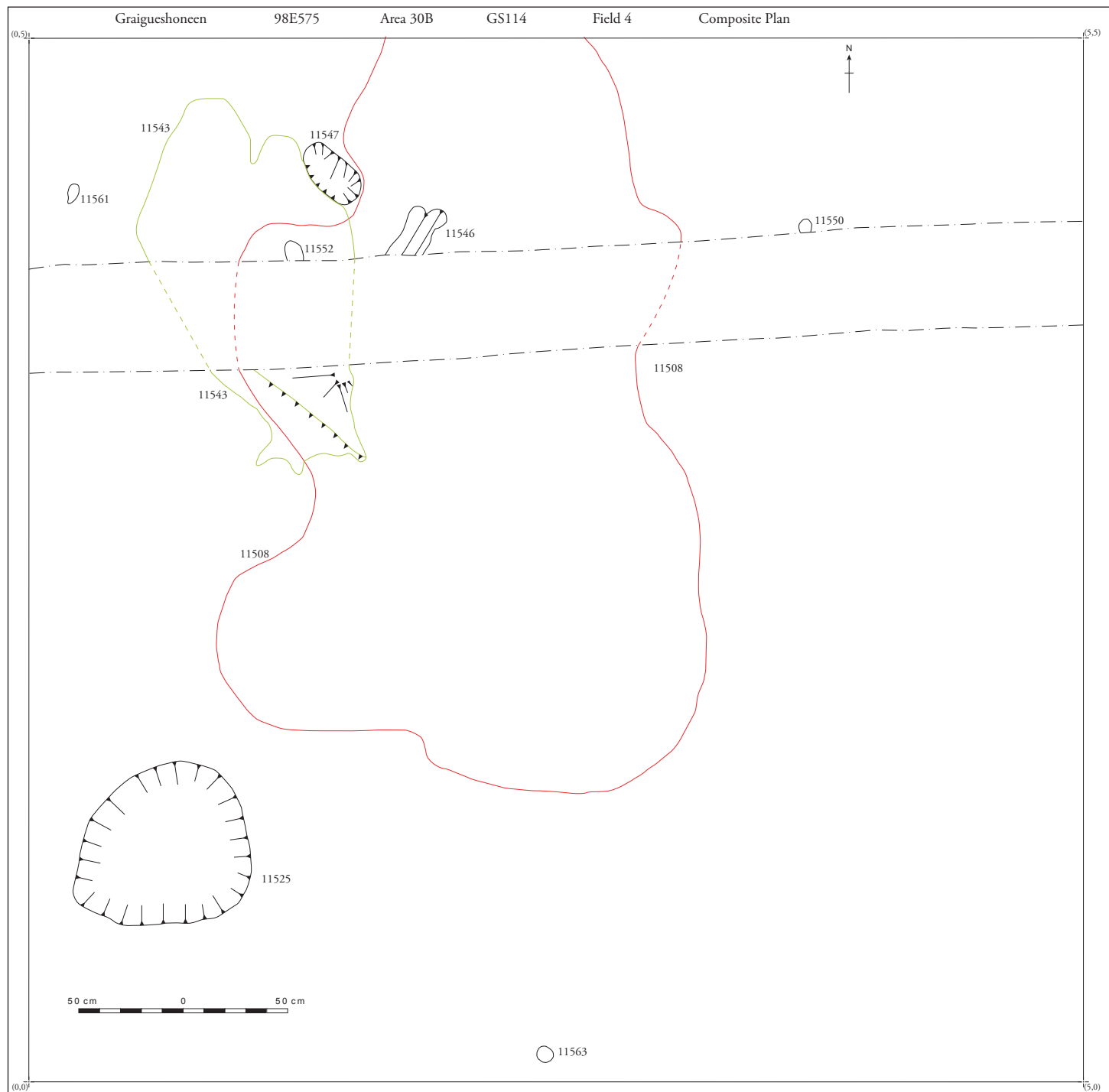


Figure 47: Plan of Area 30b, Early Bronze Age deposits.

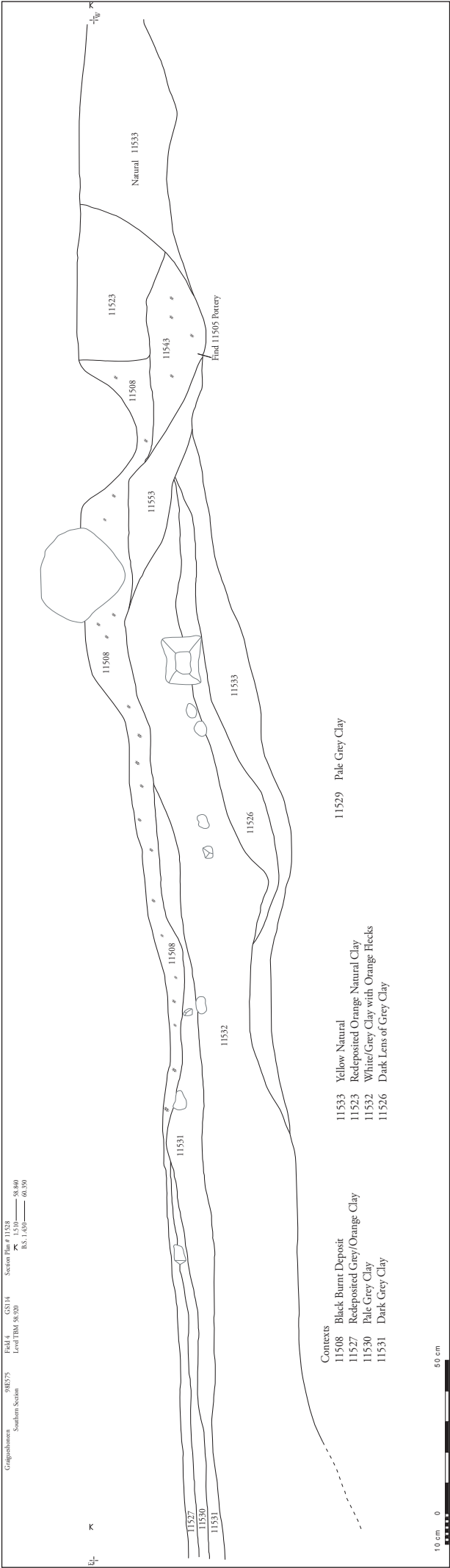


Figure 48: Section 11513, Area 30b.

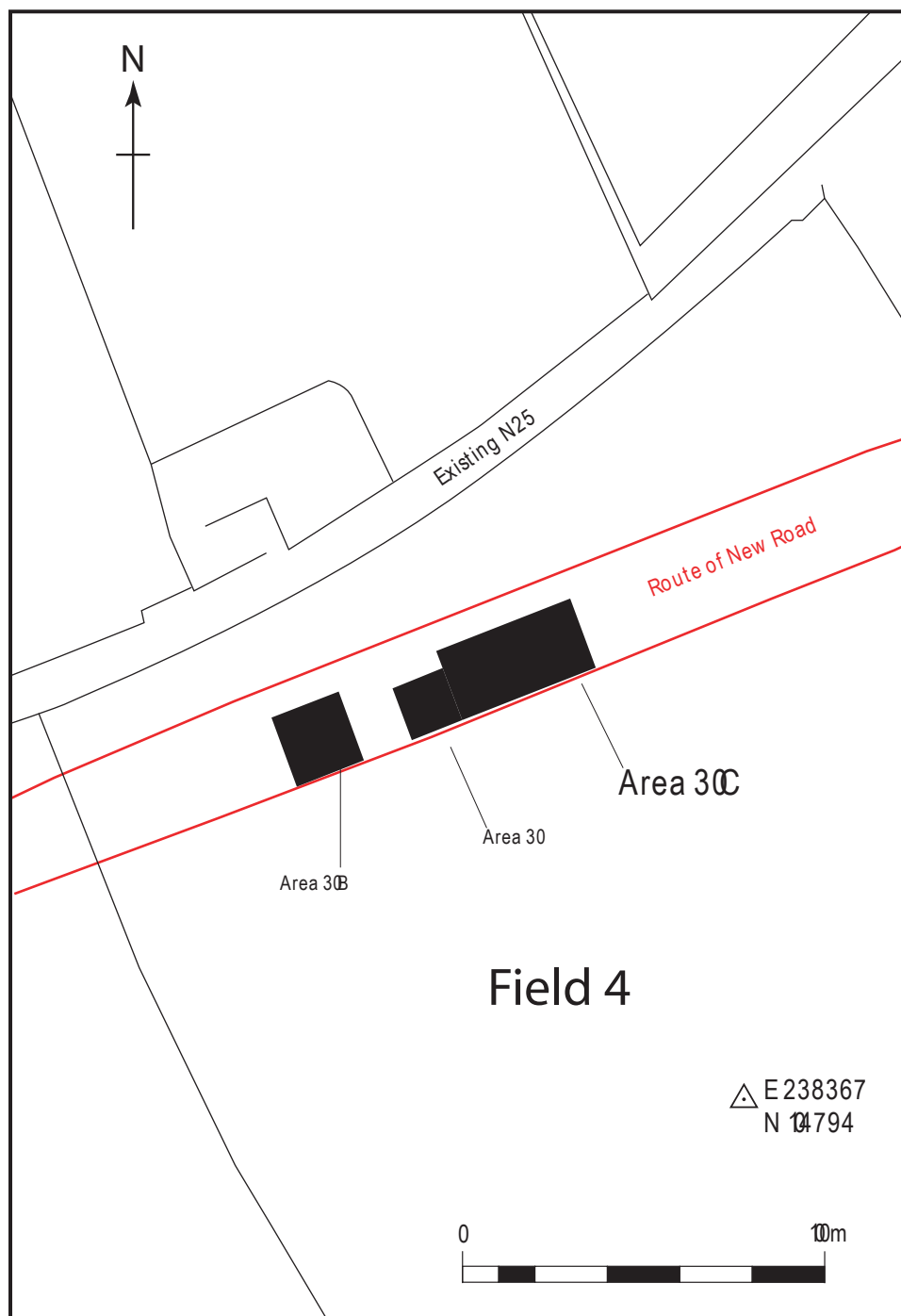


Figure 49: Location of Area 30c, Later Medieval ditches.

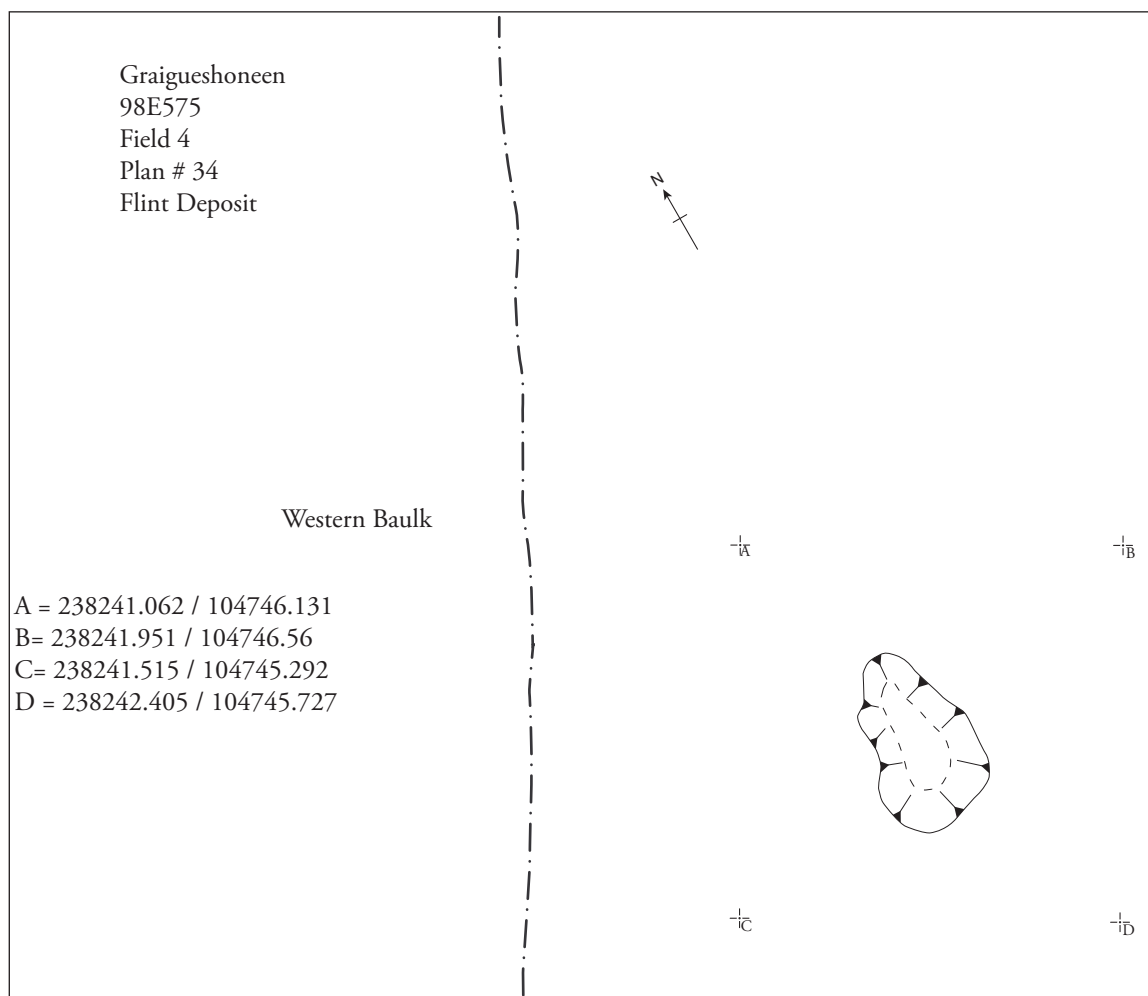


Figure 50: Plan #34, location of Flint cache Field 4.



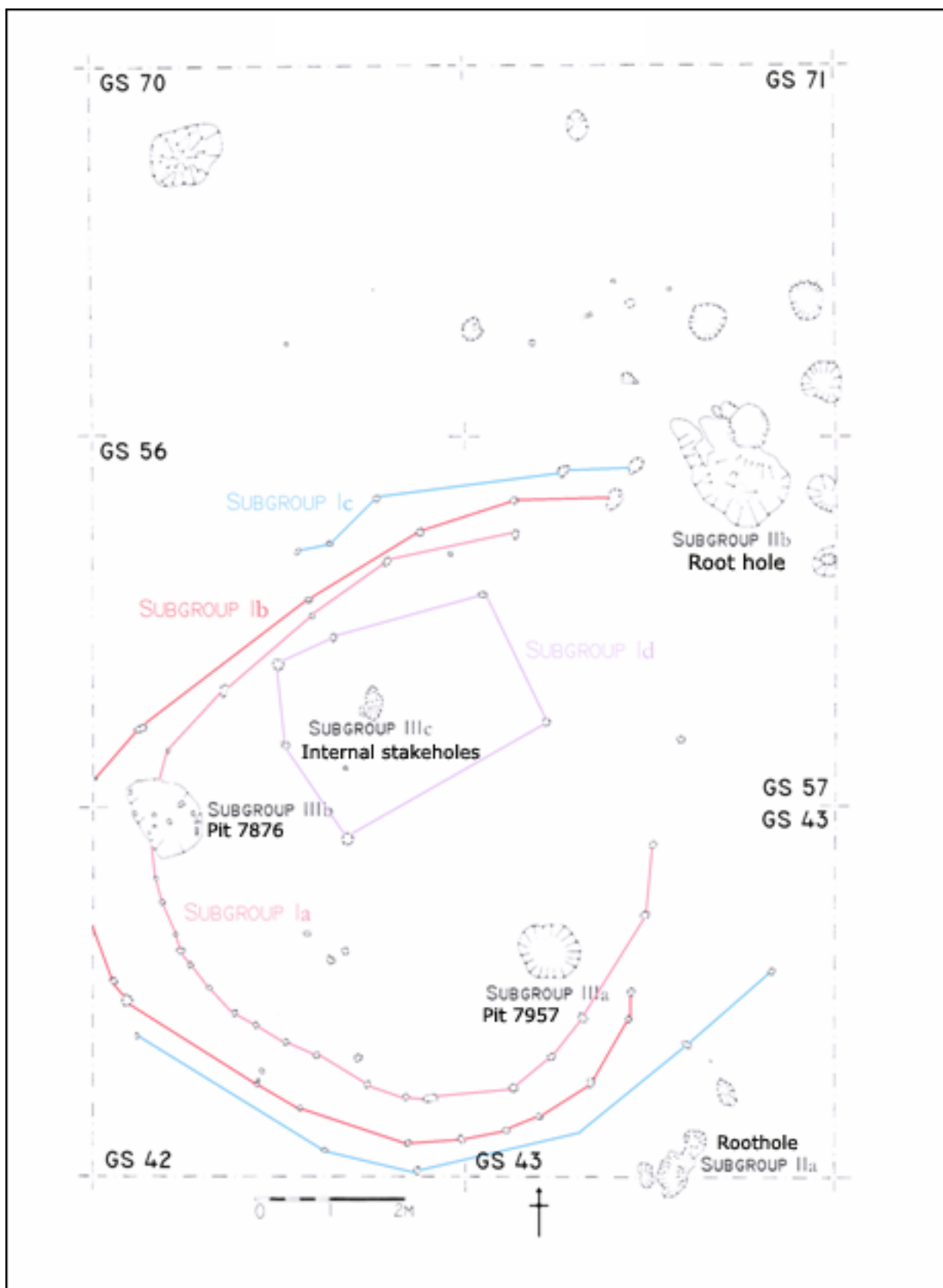


Figure 51: Plan of Beaker House, Field 3.

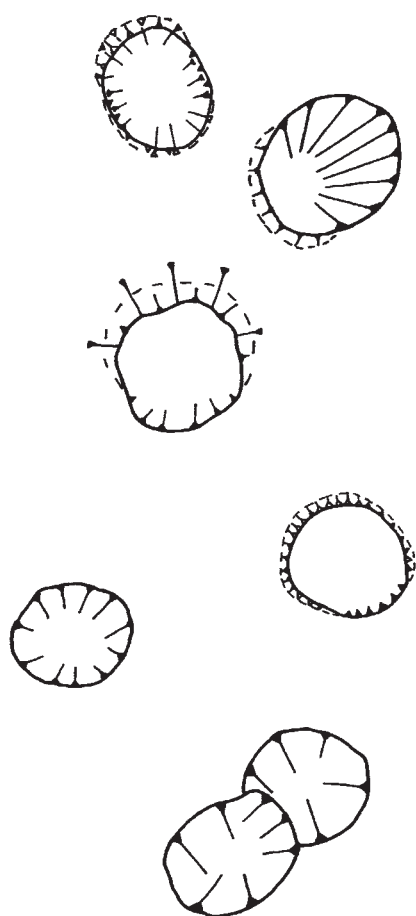


Figure 52: Pit group Field 3, 25 m NE of Beaker house

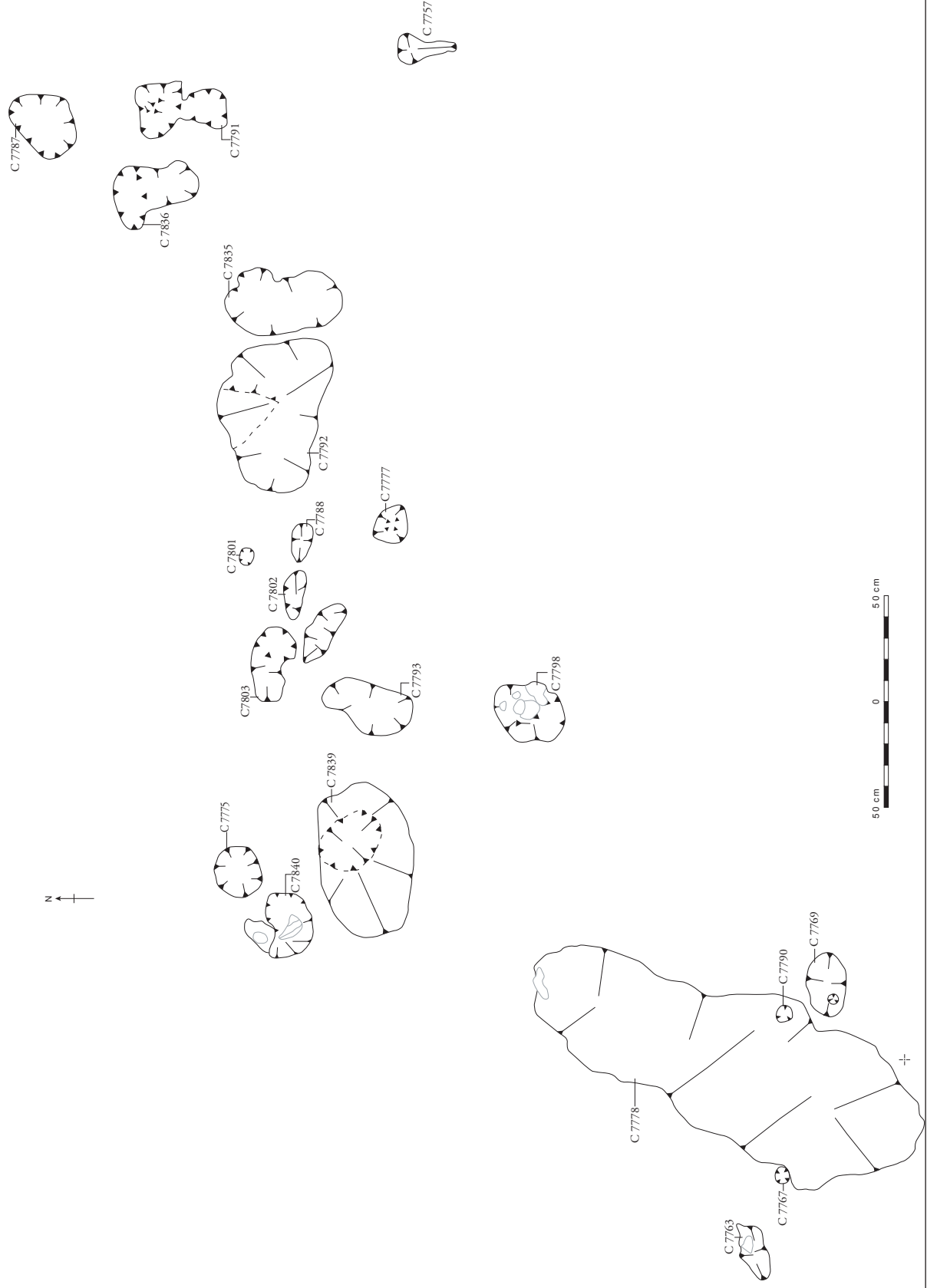


Figure 53: Plan of Grid 110 group of Early Neolithic features.

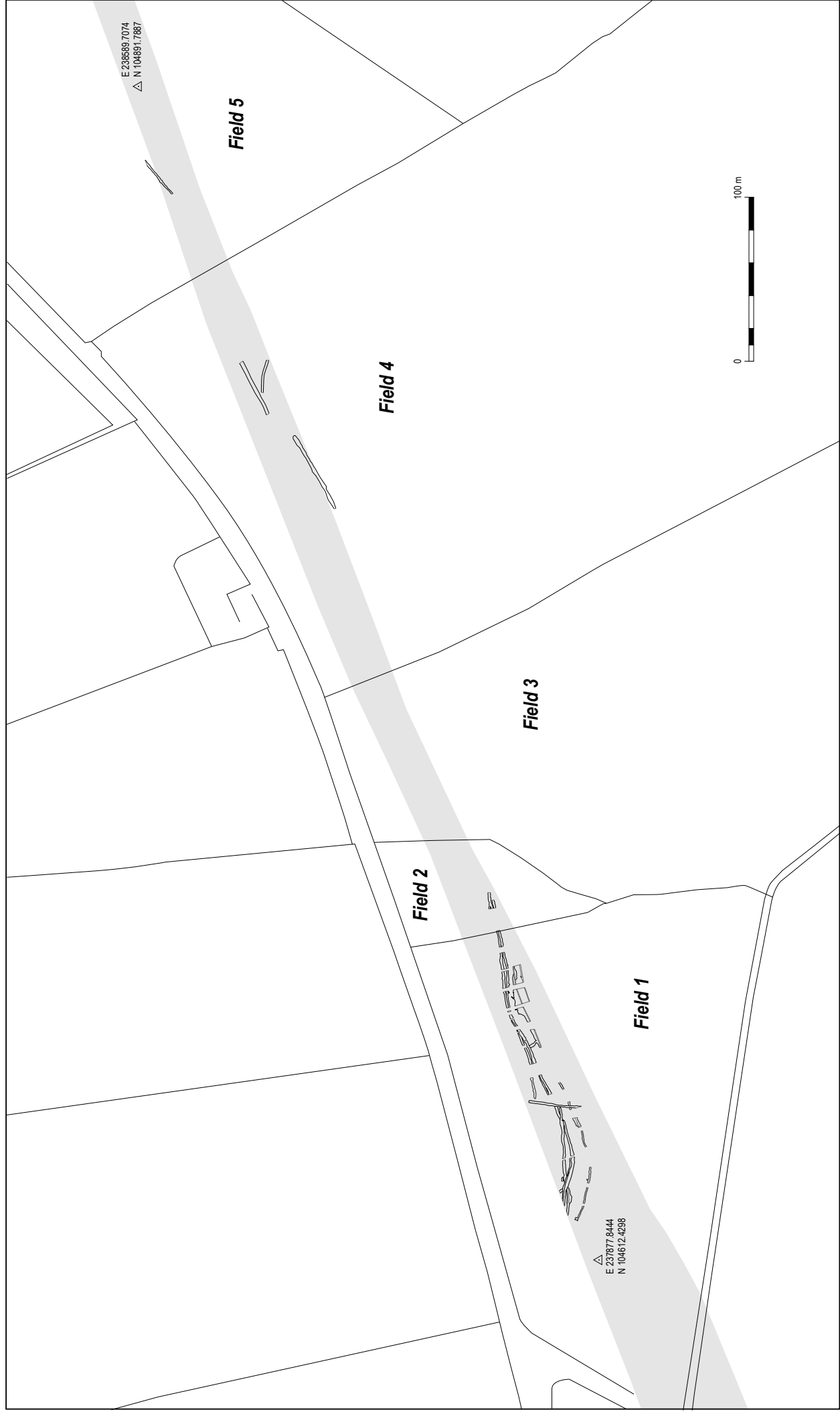


Figure 54: Location of ditches.

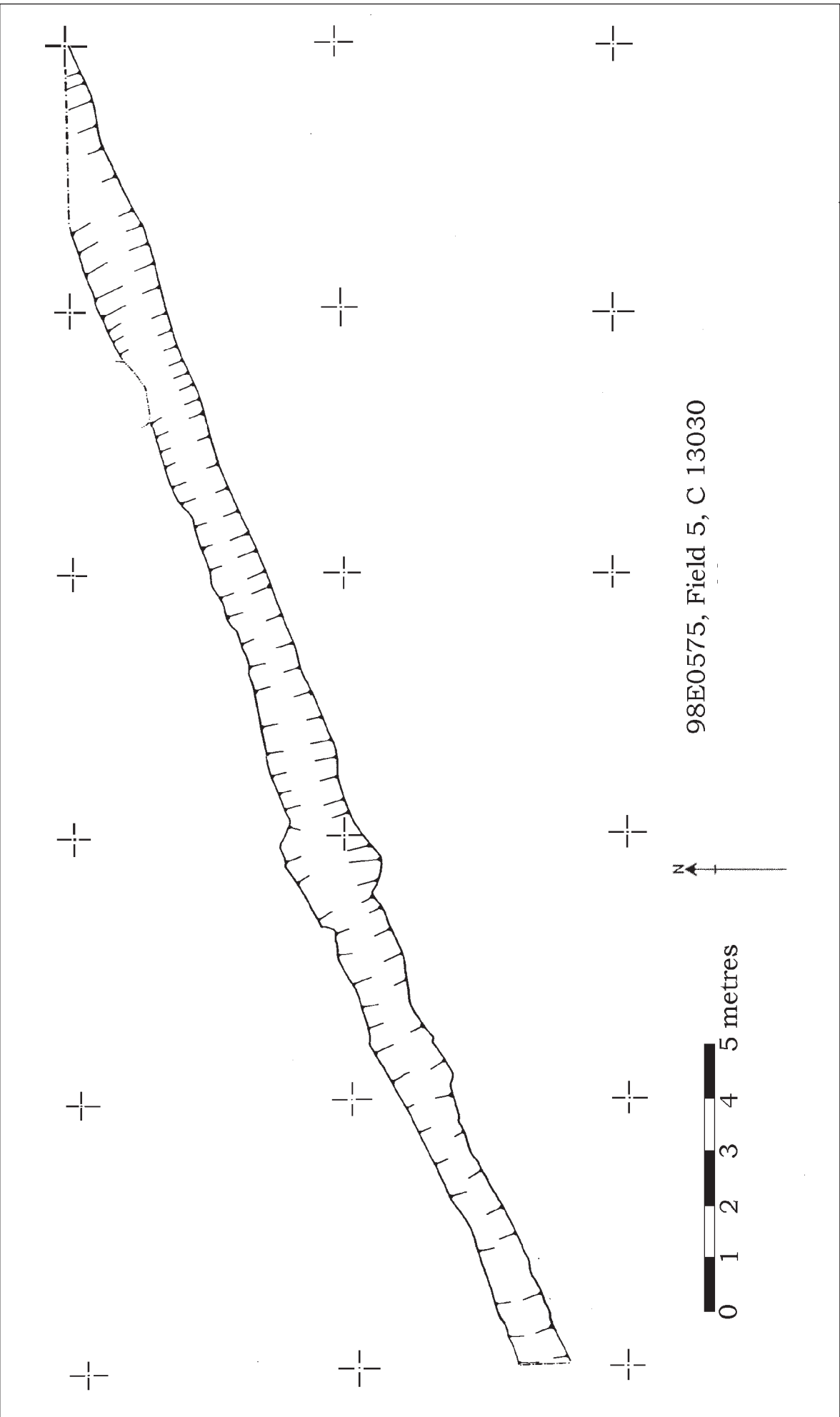


Figure 55: Plan of Ditch C. 13030, Field 5.

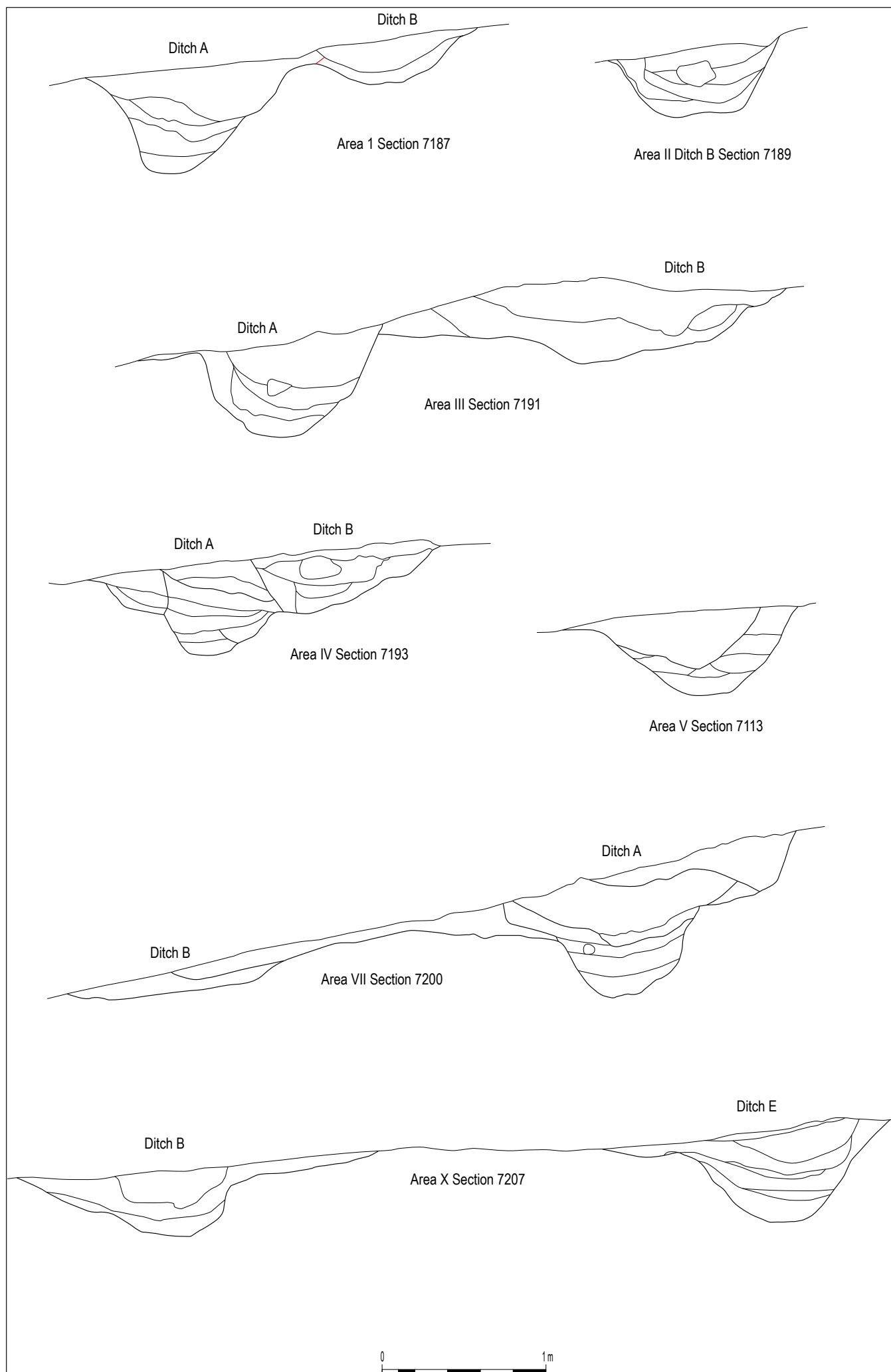


Figure 56: East facing sections, Ditches A-B.

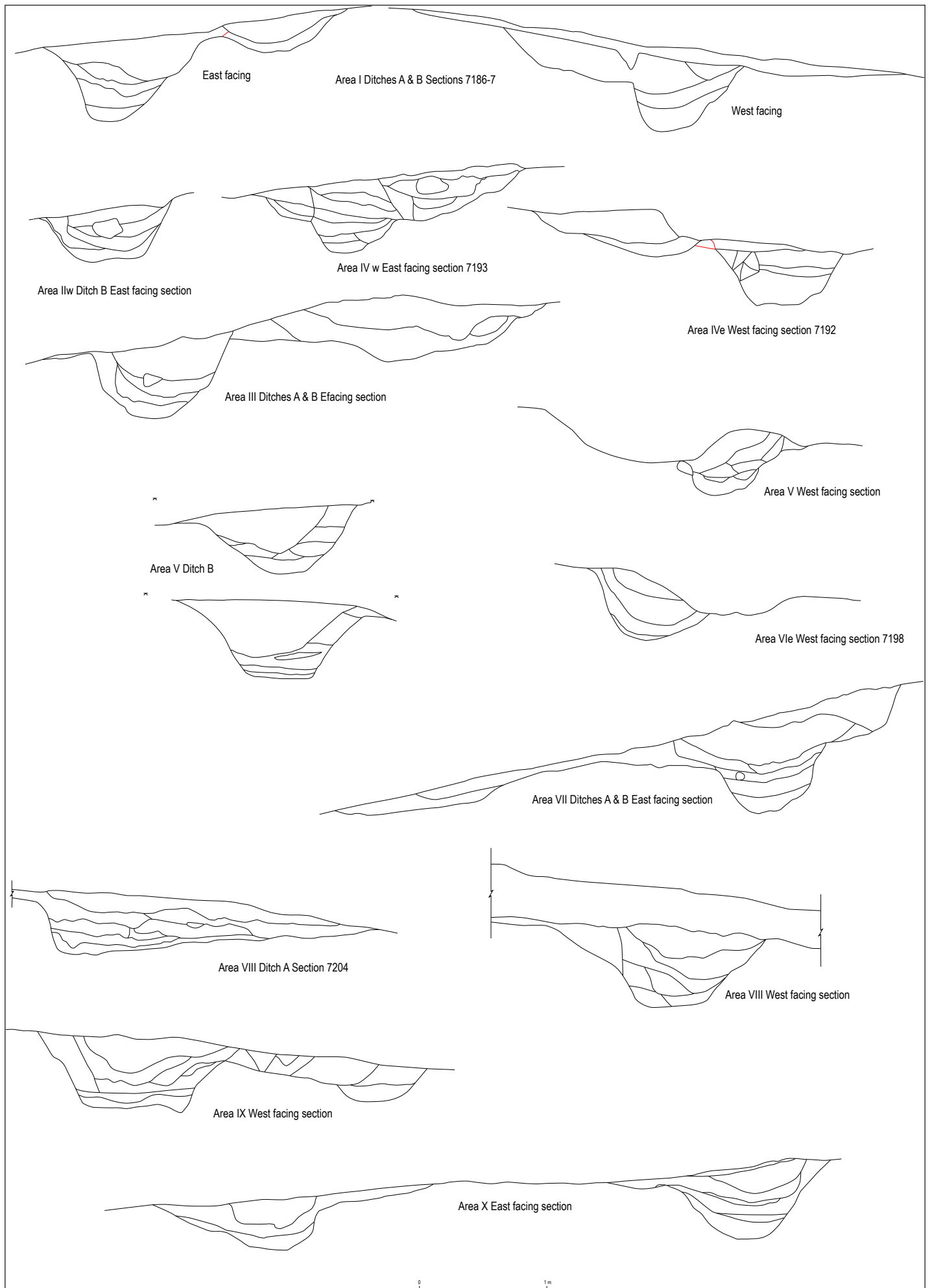


Figure 57: Sections of Ditches A-B.

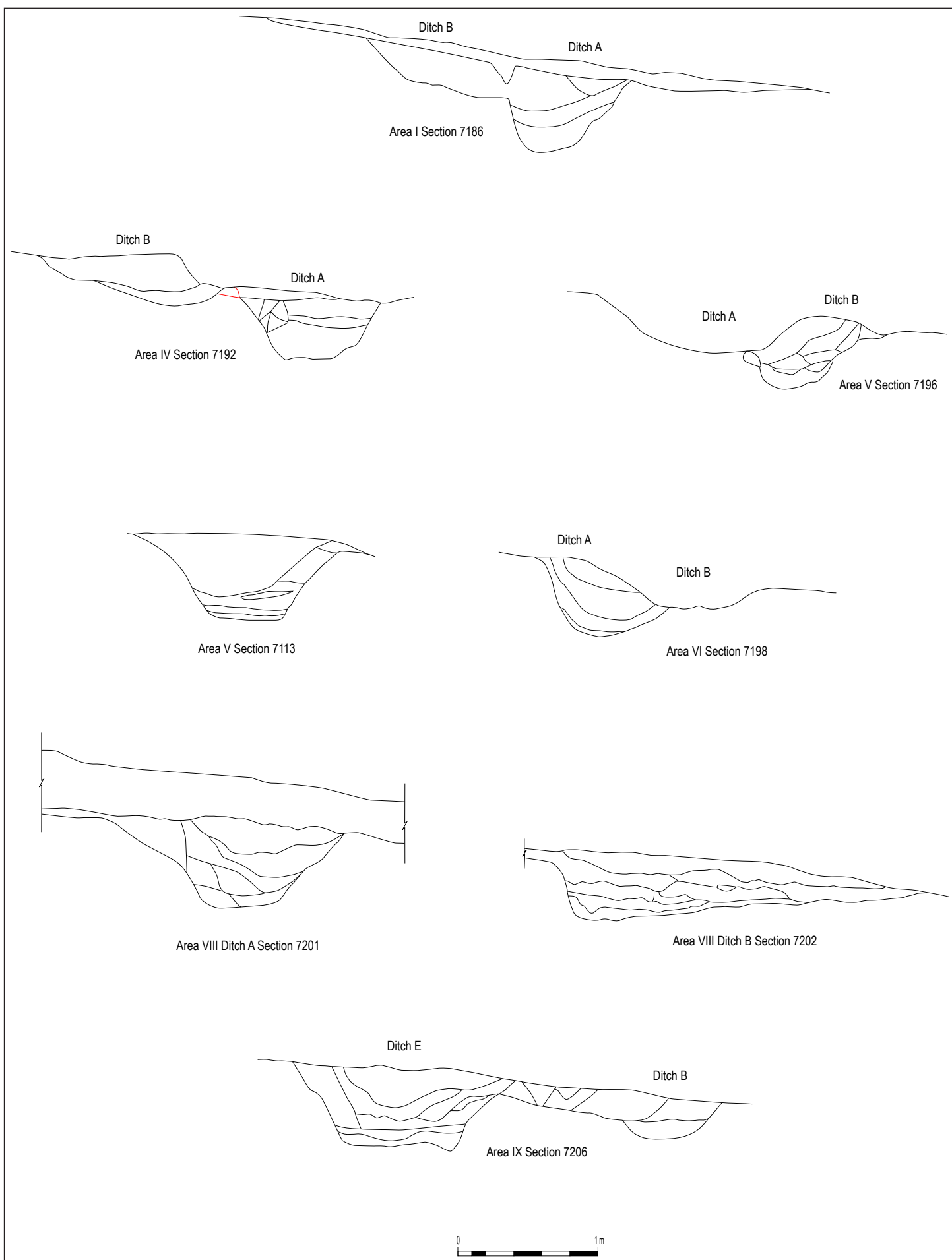


Figure 58: West-Facing sections of Ditches A-B.



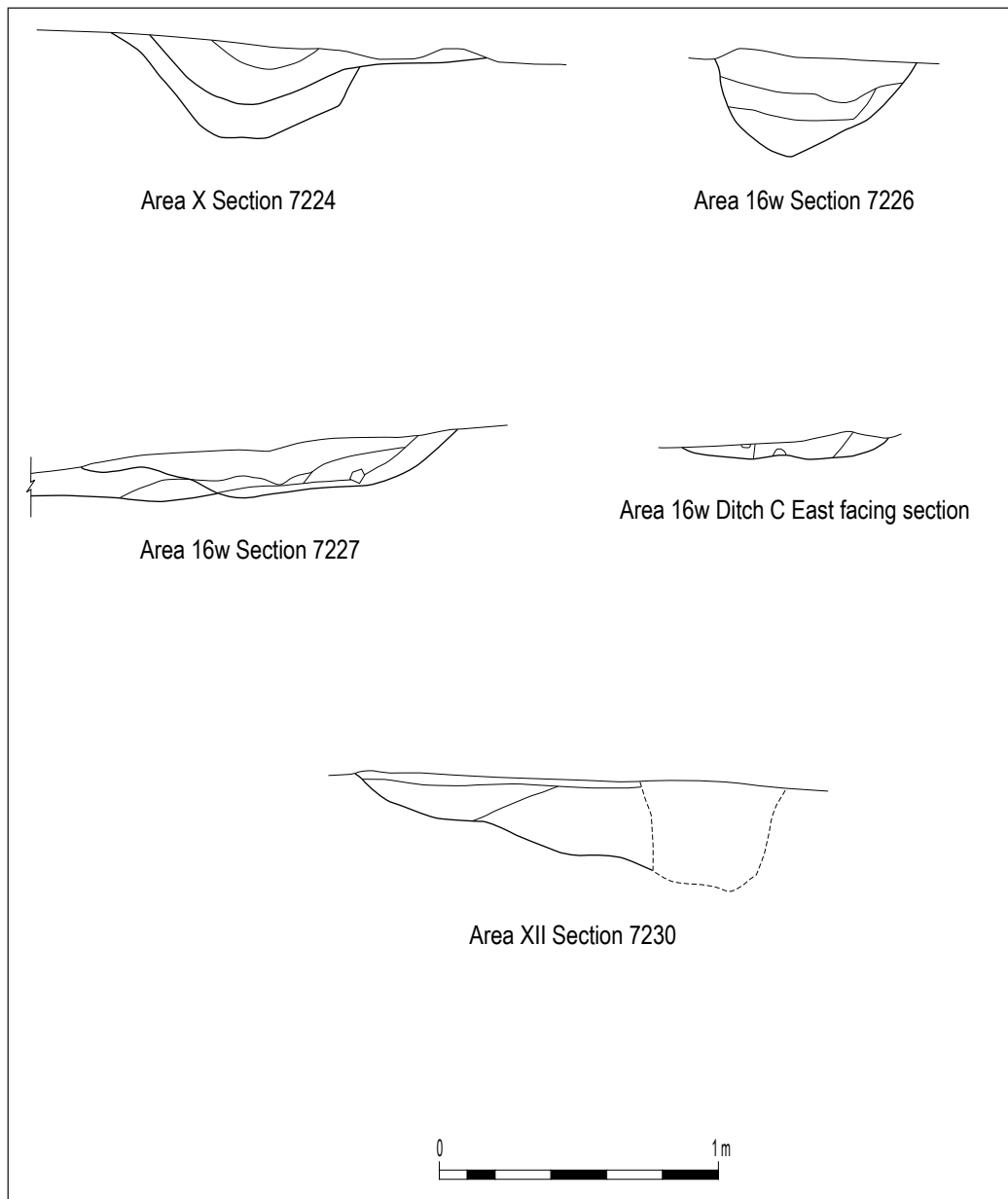


Figure 59: Sections of Ditch C.

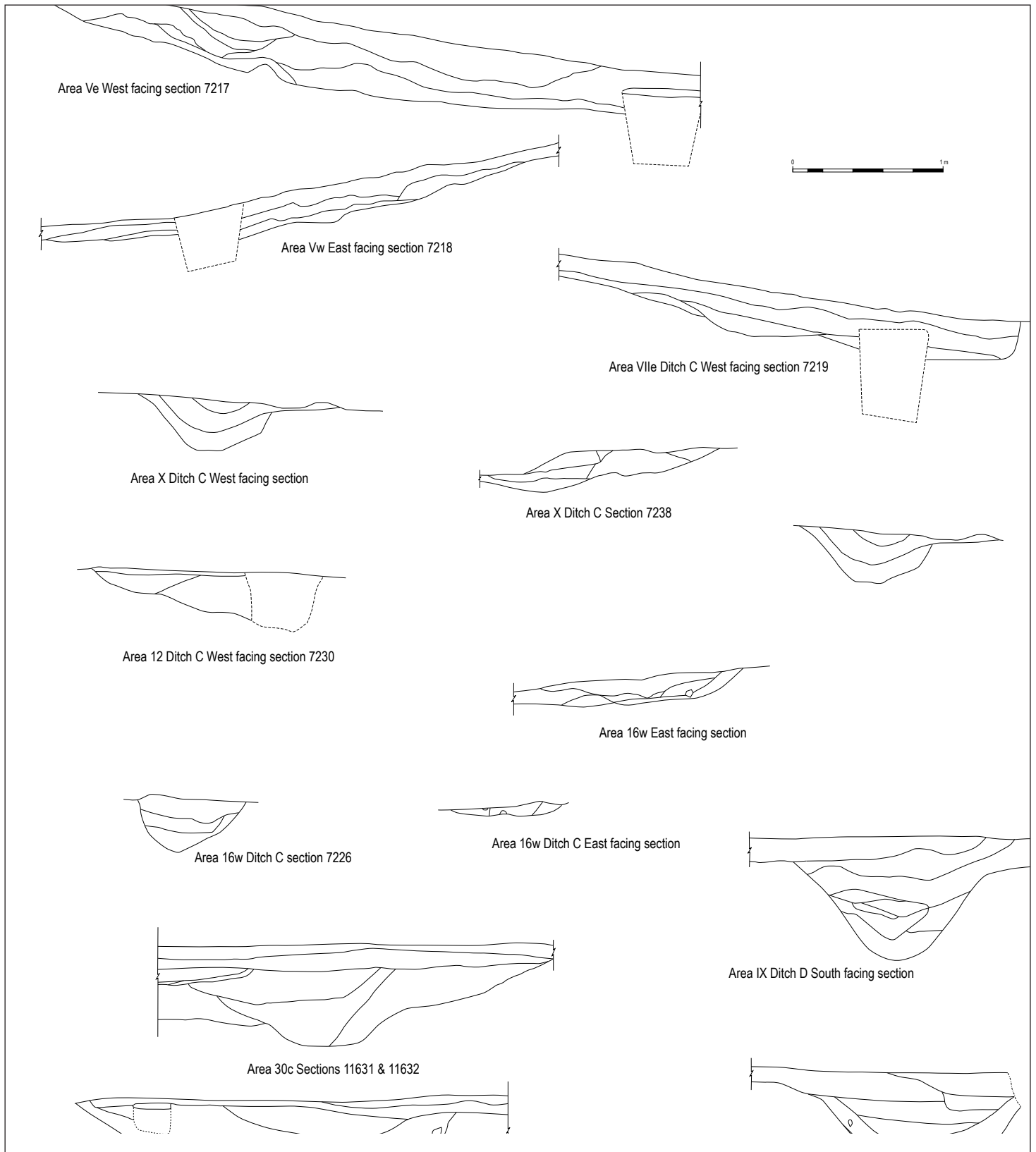


Figure 60: Sections of Ditch C.

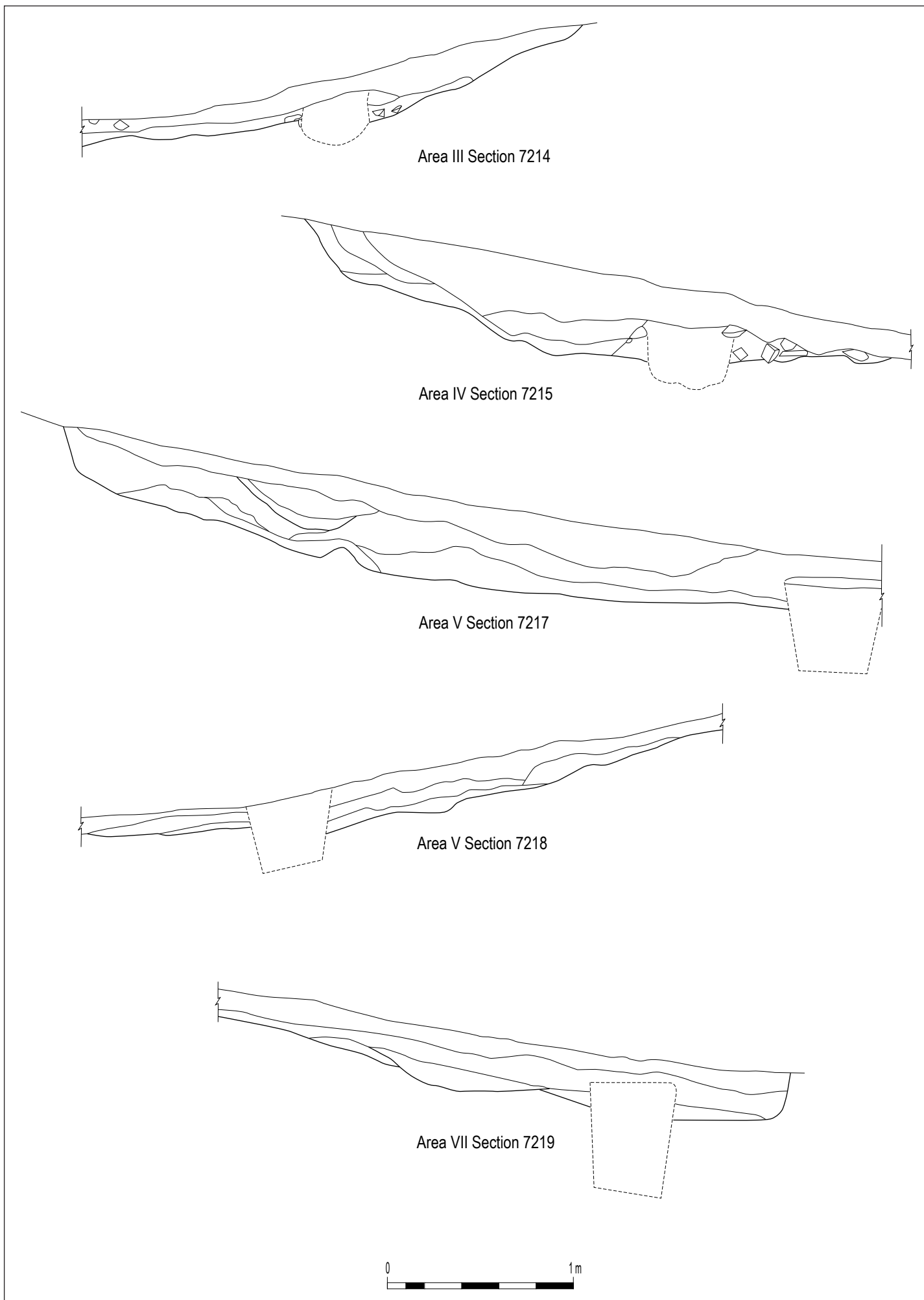


Figure 61: Eastern group of Sections Ditch C.

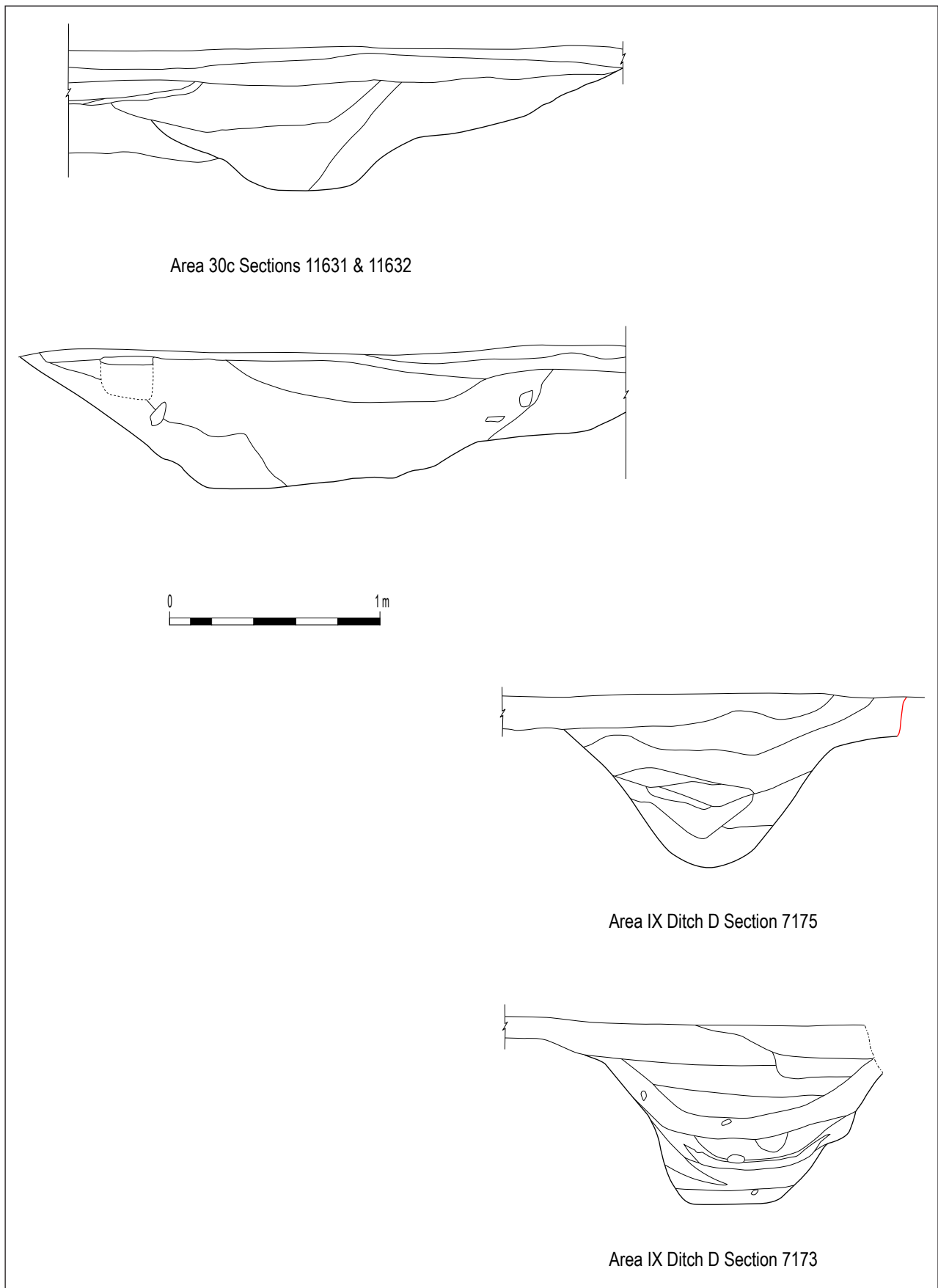


Figure 62: Sections of Early Medieval Ditch D, and the Eastern ditch in Area 30c.

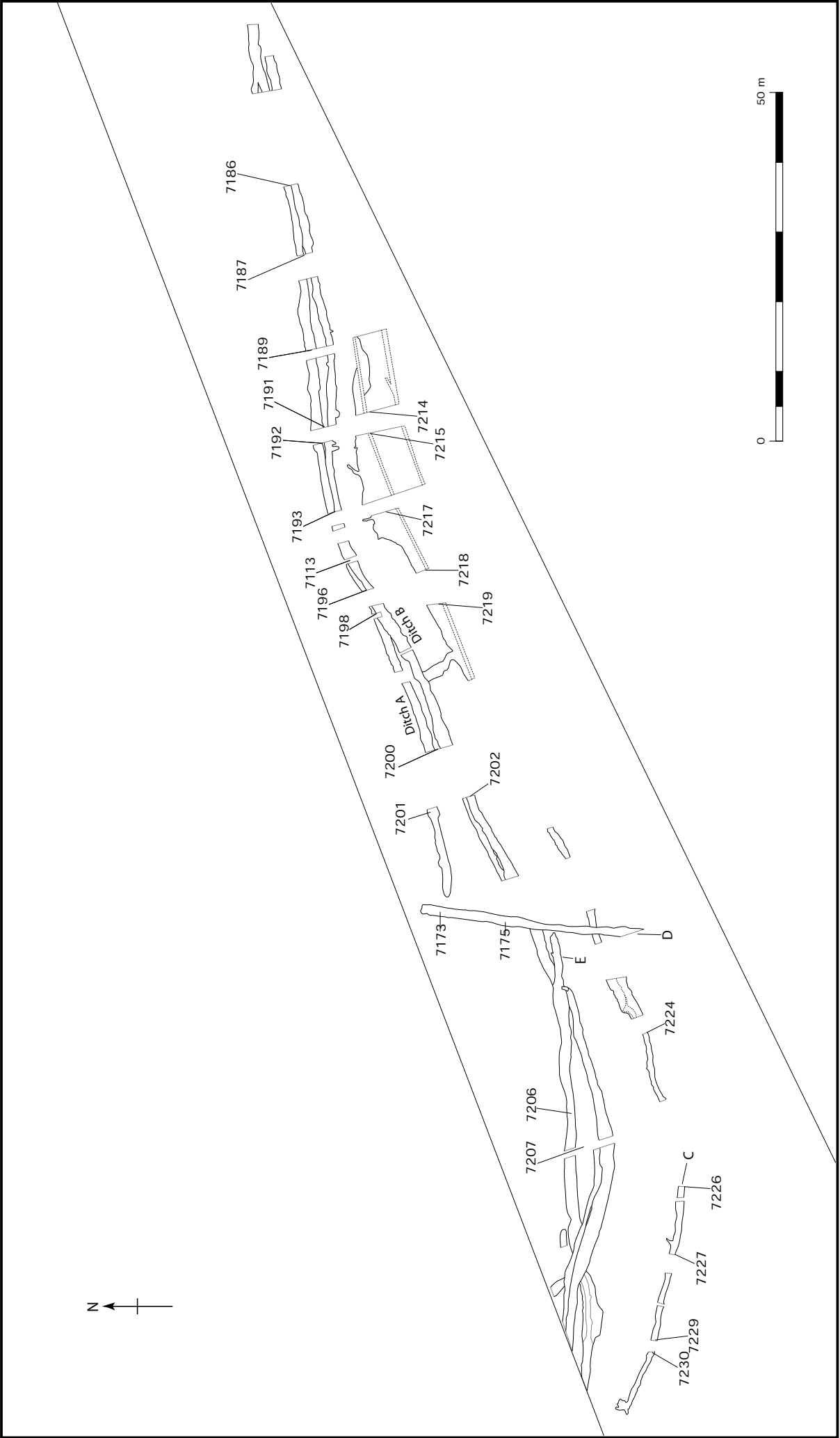


Figure 63: Western Sections of Ditches in Fields 1-2.

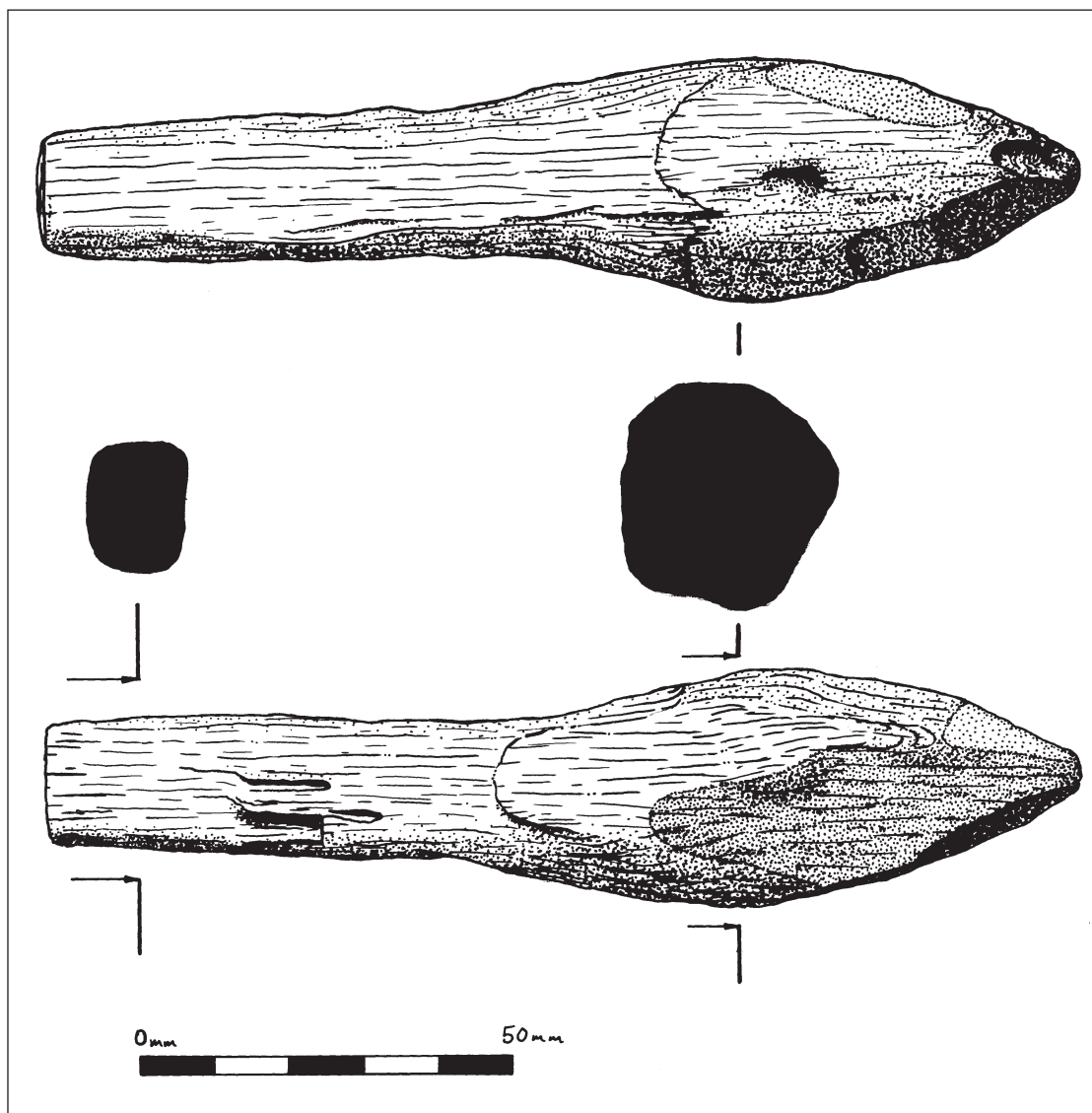


Figure 64: Wooden Stake (Ash) from base of trough in burnt mound Area 6.

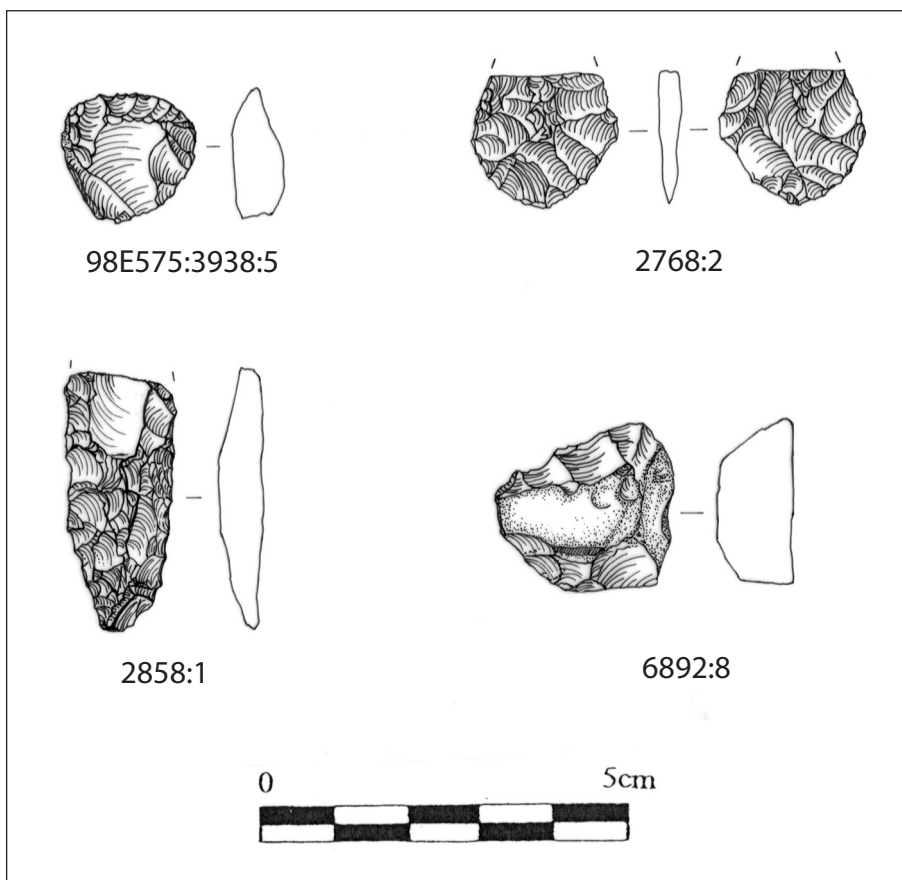
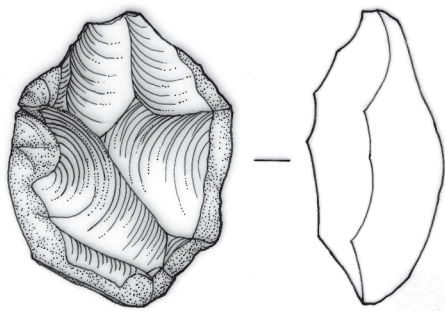
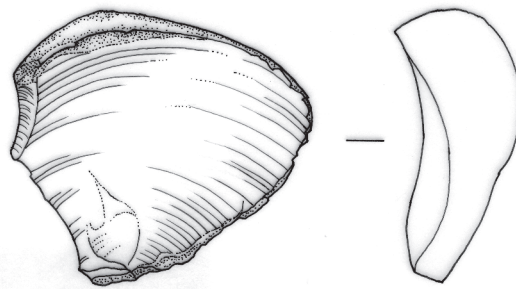


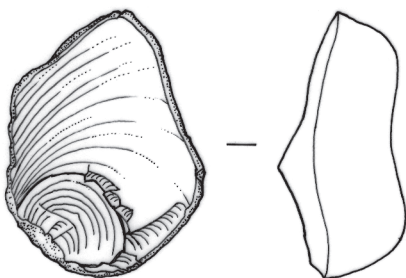
Figure 65: Lithics from Areas 13, 14 & 16.



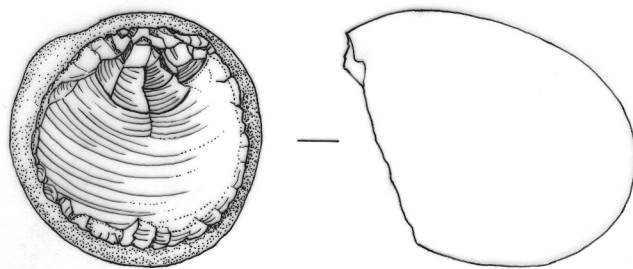
98E575:5000:38



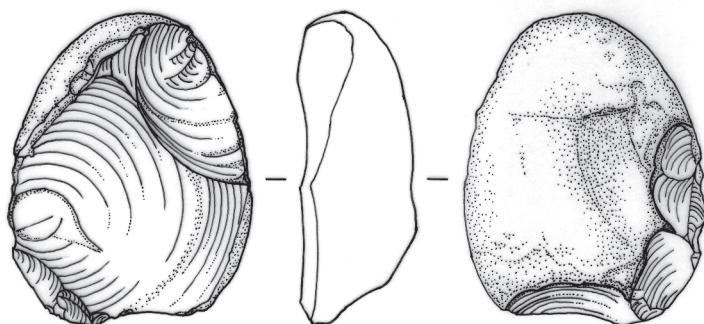
5000:54



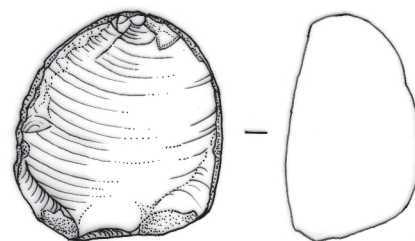
5000:36



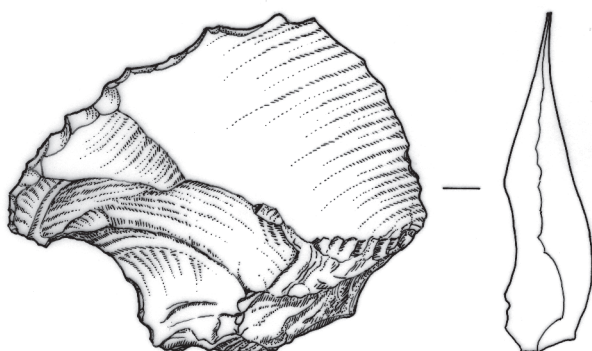
5000:34



5000:33



5000:47



5000:52



Figure 66: Field 4 flint cache.



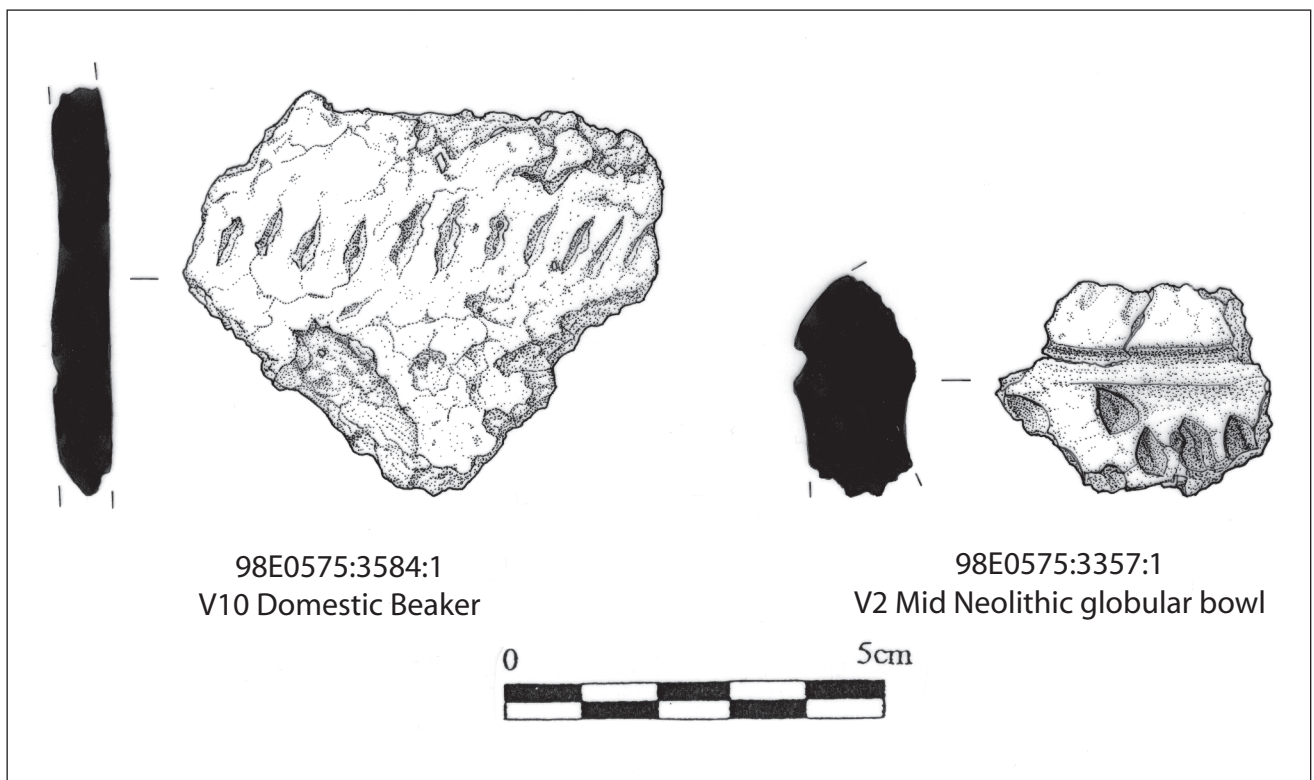


Figure 67: Bodysherd of vessel 10, domestic beaker vessel 98E0575:3584:1 and bodysherd of vessel 2, Mid Neolithic globular bowl.

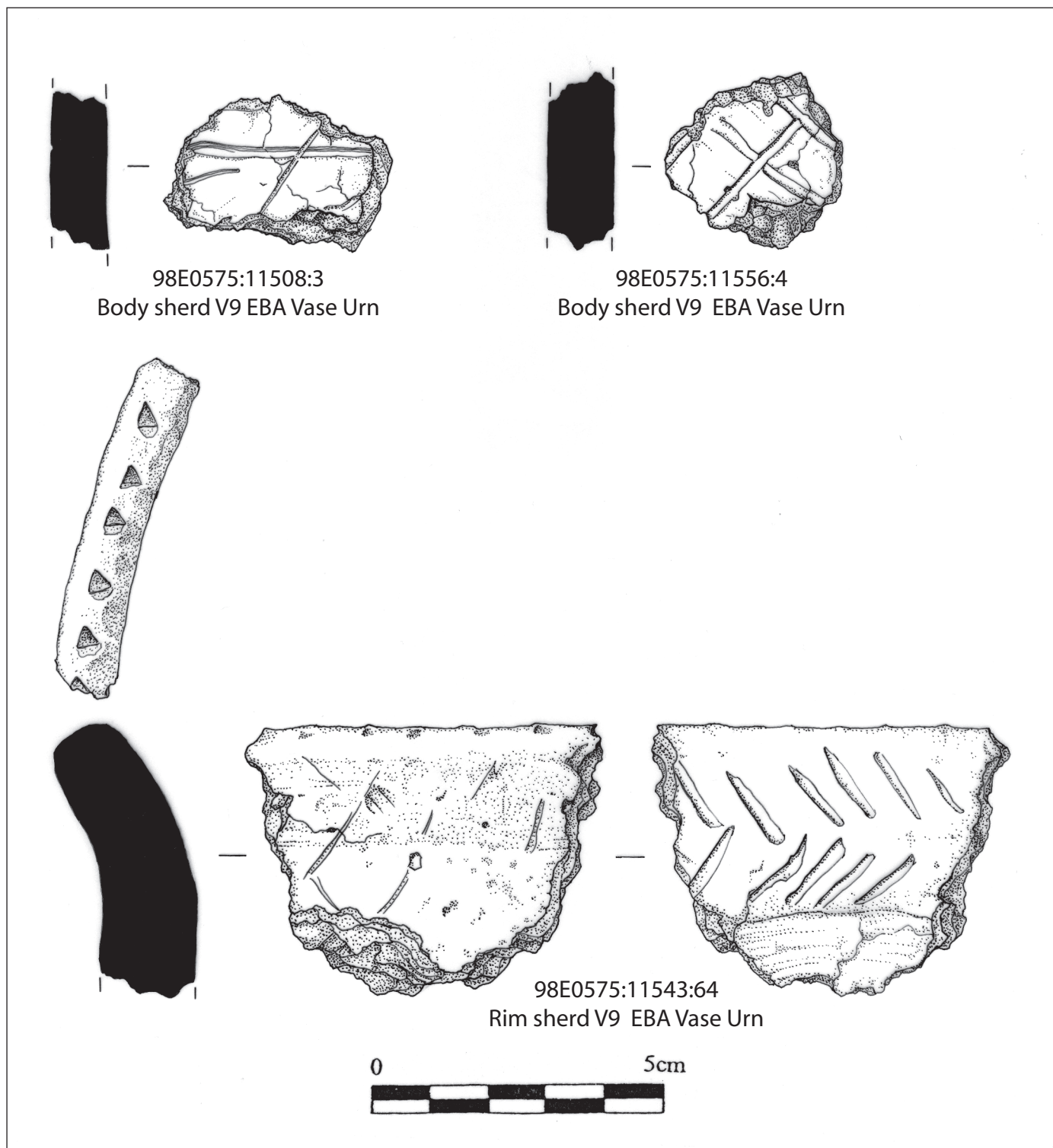
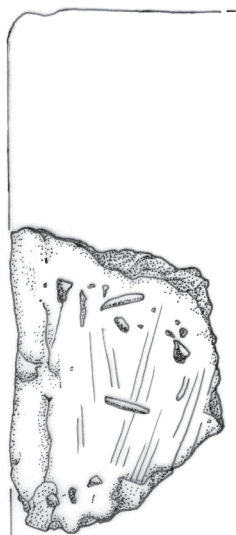
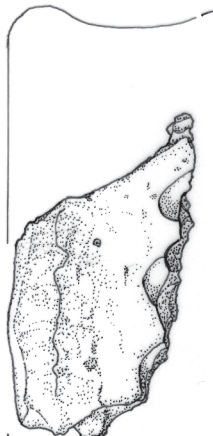


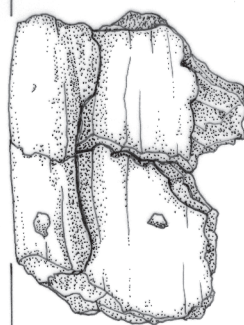
Figure 68: Two bodysherds & one rimsherd of vessel 9, Early Bronze Age vase urn 98E0575:11508:3, 11556:4 & 11543:64.



98E0575:8000:10



98E0575:8000:11



98E0575:7782:2,4



Figure 69: Rim sherds of vessel 1 Early Neolithic carinated bowl 98E0575:7782:2,41, vessel 7 Beaker 98E0575:8000:11 & vessel 8 Beaker 98E0575:8000:10.

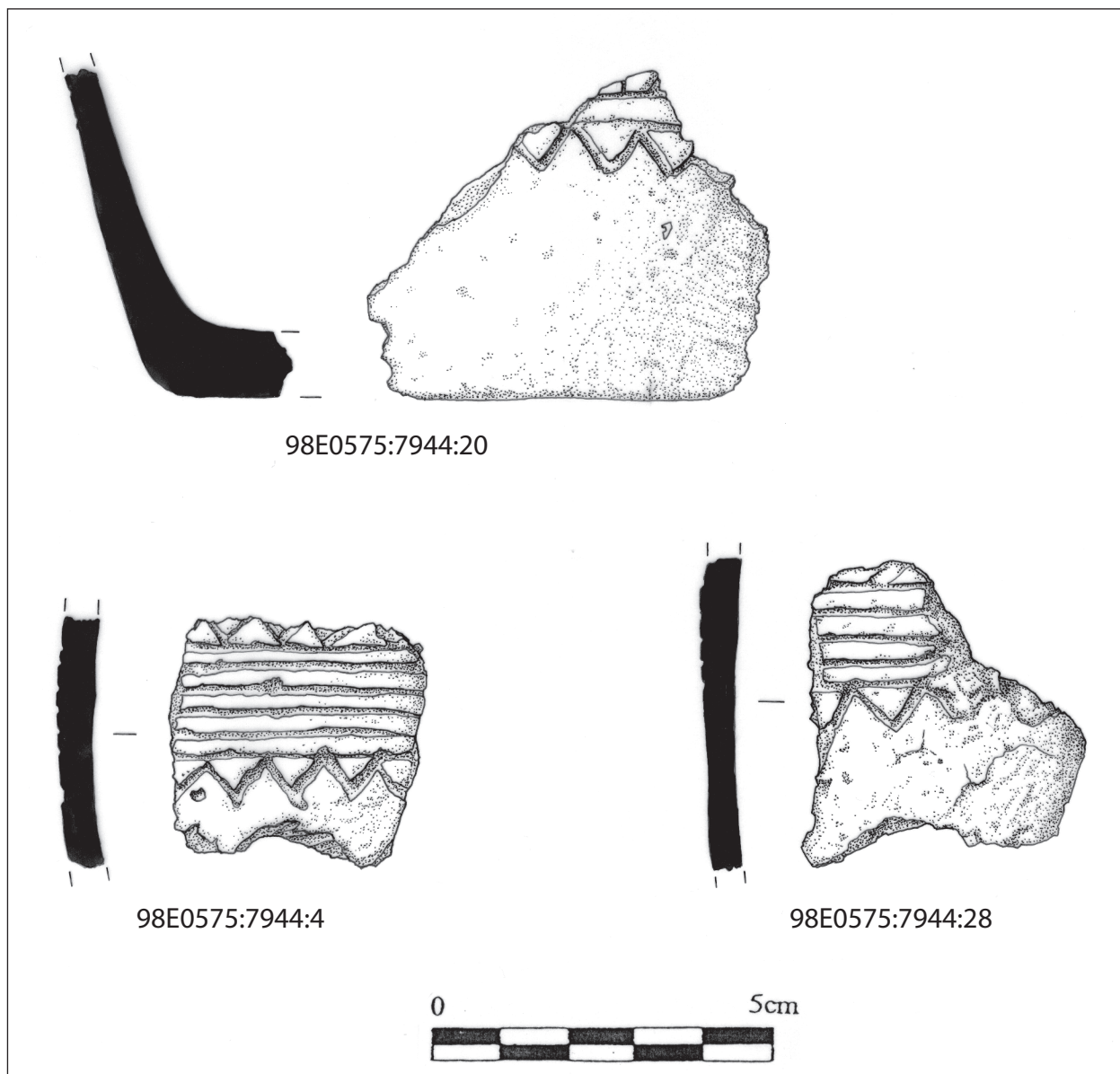


Figure 70: Base sherd vessel 5 beaker 98E0575:7944:20, body sherds of vessel 5 98E0575:7944:4 & 28.

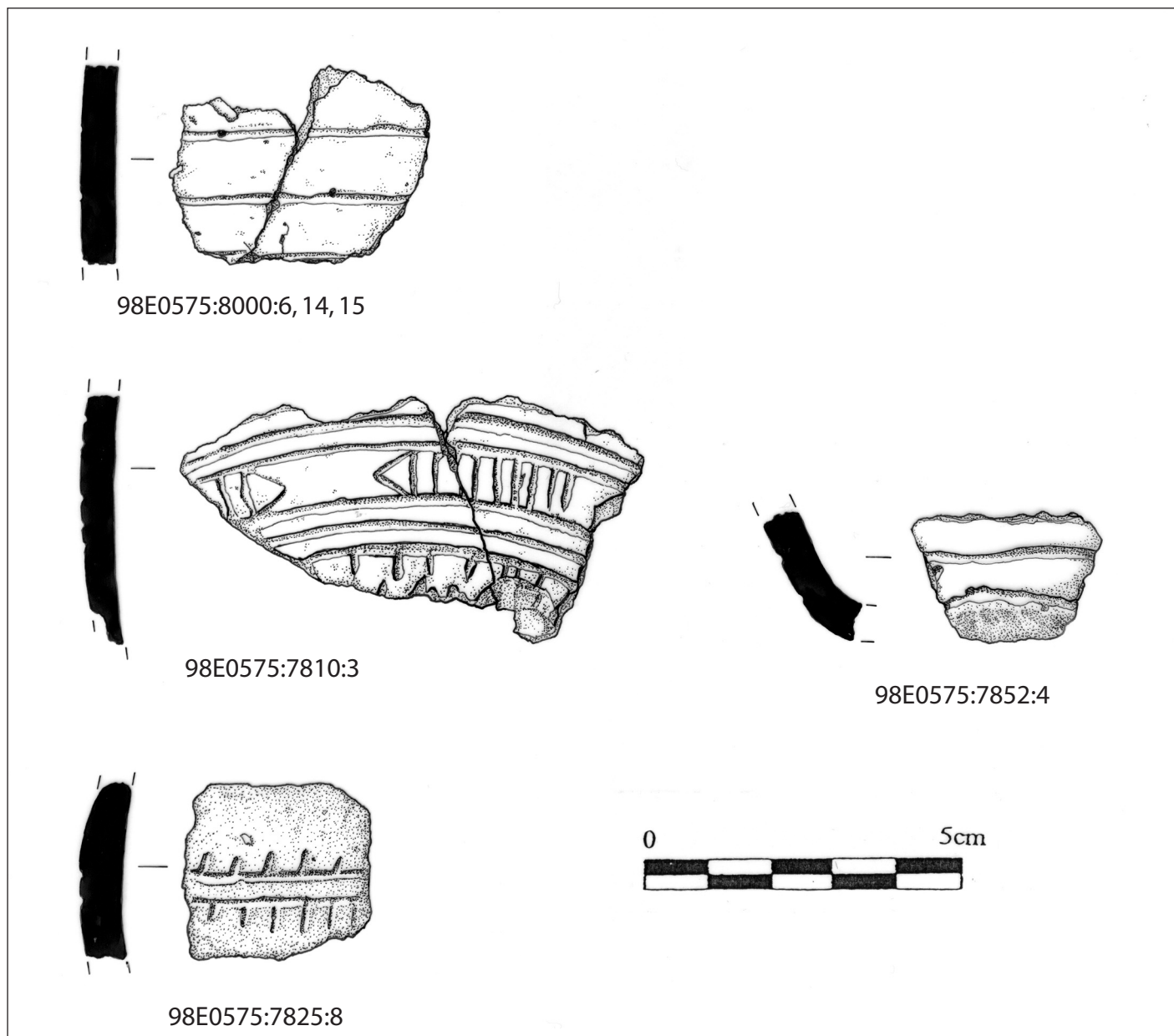


Figure 71: Bodysherd vessel 6 Beaker 98E0575:8000:6, 14, 15, basesherd vessel 3 Beaker 98E0575:7852:4, bodysherd vessel 3 Beaker 98E0575:7810:3, rimsherd vessel 4 Beaker 98E0575:7825:8.

