



# Bodleian Libraries

UNIVERSITY OF OXFORD

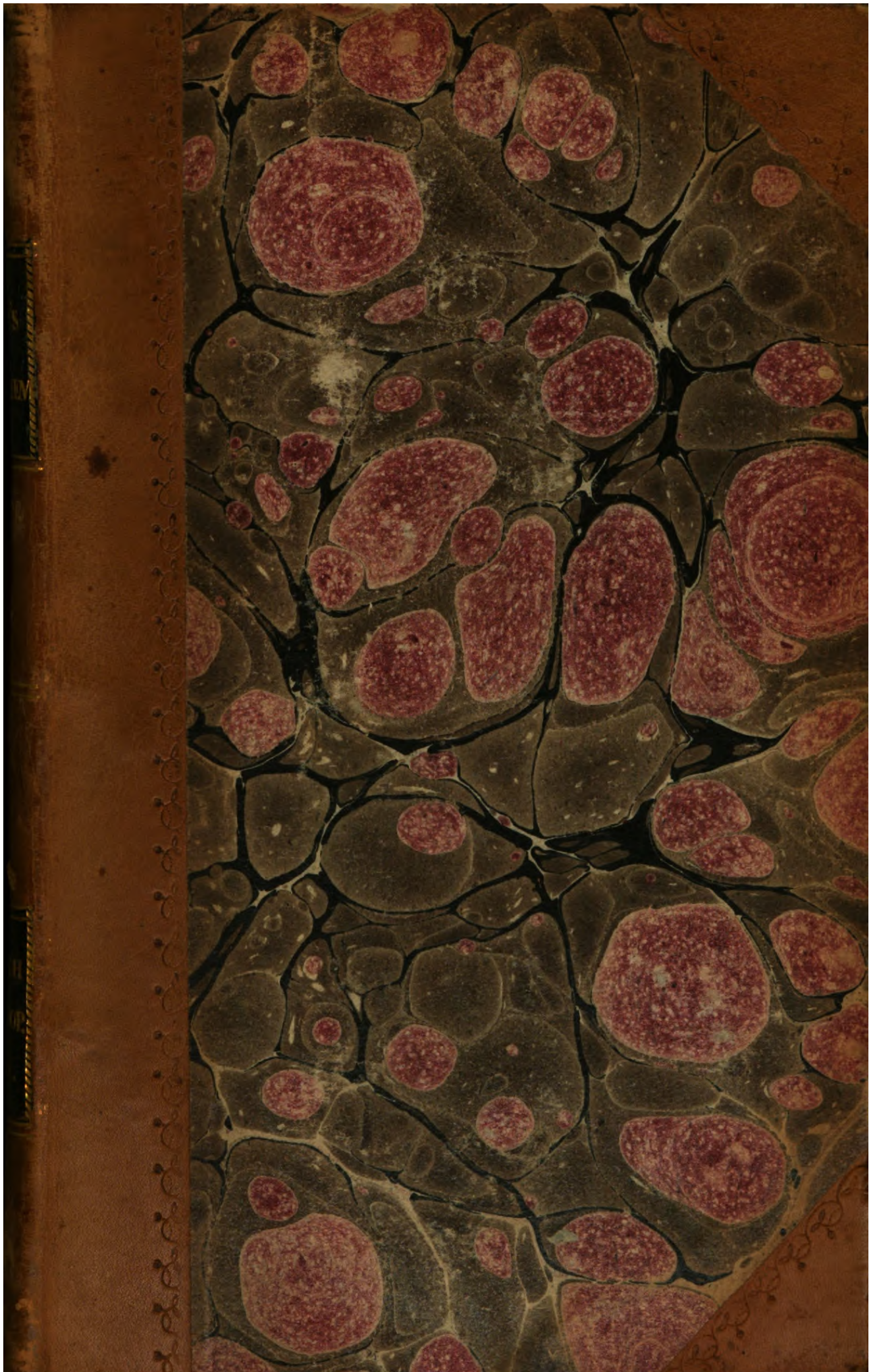
This book is part of the collection held by the Bodleian Libraries and scanned by Google, Inc. for the Google Books Library Project.


For more information see:


<http://www.bodleian.ox.ac.uk/dbooks>



This work is licensed under a Creative Commons Attribution-NonCommercial-ShareAlike 2.0 UK: England & Wales (CC BY-NC-SA 2.0) licence.










A  
SUPPLEMENT  
TO THE  
TOUR THROUGH GREAT-BRITAIN.

---

(PRICE TWO SHILLINGS.)

Entered at Stationers-Hall.



A

15.1.1.39

SUPPLEMENT

TO THE

13

TOUR THROUGH GREAT-BRITAIN,

CONTAINING A

CATALOGUE

OF THE

ANTIQUITIES, HOUSES, PARKS, PLANTATIONS,  
SCENES, AND SITUATIONS, IN ENGLAND  
AND WALES,

ARRANGED

According to the Alphabetical Order of the  
several Counties;

BY THE LATE MR. GRAY,

Author of the ELEGY written in a Country Church-Yard, &c.

To which are now added, by another Hand,

Several Additions; also Blank Spaces at the End,  
to enable every Traveller or Reader to make his  
own Remarks or Corrections.

---

L O N D O N :

PRINTED FOR G. KEARSLEY, AT JOHNSON'S HEAD  
NO. 46, FLEET-STREET, 1787.





## ADVERTISEMENT.

**T**HIS Catalogue was originally written on the blank pages of Kitchen's English Atlas, by Mr. GRAY. His own extensive researches into the topography of this island furnished him with many of the particulars; the Summer tours which he made supplied him with more; and to these he was frequently adding, from the information of such persons on whose taste and judgement he could best depend.

A few copies were first printed, and interleaved, with a view that those, to whom they were presented, might at their leisure, make such short remarks as their own personal knowledge of the several counties enables them to do; and in these to add or expunge what they may think proper. Because, as, on the one hand, it is possible some places worthy of note may be omitted, so, on the other, some may be mentioned which are hardly deserving of the traveller's attention. The ex-

cellent person before-mentioned, who made the Catalogue, was apprehensive of this; and was therefore far from thinking his manuscript perfect. Yet, as many of his friends had transcribed it in his life-time, and many more have requested copies since his decease, it was thought best to print it in this pocket form; not only for their present gratification, but as the most likely means of rendering this little work complete, and of fitting it hereafter for the eye of the public.

The present prevailing passion for viewing and examining the beautiful scenes which abound in our native country, precludes every necessity for an apology for the publication now offered to the World, and the name of the Compiler will secure to it a favourable reception. What Mr. GRAY thought important enough to engage his attention, those for whose use it is intended will not receive with neglect. Scenes, Situations, Seats, and Antiquities, selected as worthy of notice by the elegant Author of the Church-  
Yard

Yard Elegy, will be visited with a degree of respect unfelt before. To his taste no person will venture to dissent, and to his judgement few but will readily subscribe.

As the present Catalogue was compiled several years since, some alterations, by change of property or by deaths, may have happened in the names of the owners of particular seats—these however can be but few, and, it is presumed, of no material consequence; but as the Publisher wishes to be accurate, he will very thankfully receive any corrections which may render the Work more perfect, and by that means more useful.

The copies of the former Edition where interleaved, in this the blank leaves are placed at the end, upon a more convenient plan. See page. 63, &c.

(\* This Mark placed before any place, denotes that it is more particularly worthy of Notice.

*Just published,*

Price Four Shillings, sewed,

**A NEW EDITION,**

**CORRECTED.**

---

**LOVE AND MADNESS:**

**IN A SERIES OF LETTERS,**

**ONE OF WHICH CONTAINS THE**

**ORIGINAL ACCOUNT OF CHATTERTON.**

GOVERNOR.---“ Who did the bloody deed ?”

OROONOKO.---“ The deed was mine.

“ Bloody I knew it is; and I expect

“ Your laws should tell me so. Thus, self-condemn'd

“ I do resign myself into your hands,

“ The hands of Justice.”

*Oroonoko. V. 3.*

---

HARTWELL. “ If this be not Love, it is Madness; and then,  
“ it is pardonable.”

*Old Bachelor. III. 10.*

*It is not necessary to say any thing more, than to desire the Reader, who feels an inclination to consult any of these Letters, will recollect the persons between whom they appear to have passed, and the situations of those persons.*

A

CATALOGUE, &c.

---

BEDFORDSHIRE.

*Antiquities.*

- 1 BEDFORD Priory, on the Ouse
- 2 Warden Monastery, W. of Biggleswade
- 3 Chicksand Priory (Sir G. Osborne's) W. of Shefford
- 4 Dunstable Priory, S. W. of Luton
- 5 Harewood Nunnery, near the Ouse, W. of Chillington.

*Houses, Parks, Plantations.*

- 1 Ampthill Park, and Church, S. of Bedford
- \* 2 Woburn (D. of Bedford's) S. W. of Ampthill, by Flitcroft
- 3 Wrest (Marchioness de Grey's) E. S. E. of Ampthill
- 4 Hawnes (Earl Granville's) N. W. of Shefford
- 5 Tuddington, N. of Dunstable
- 6 Luton-Hoo (E. of Bute's) near Dunstable and \* its Chapel; it is two Miles from Luton Town

BERKSHIRE.

*Antiquities.*

- \* 1 Windsor Castle, and St. George's Chapel
- A 2 Donnington

- 2 Donnington Castle, near Newbury, to the N.
- 3 Abbingdon Abbey, near the Thames, and St. Helen's Church
- 4 Wallingford Castle, on the Thames, 18 M.
- 5 Aldworth Church, E. of East-Ilfley

*Scenes and Situations.*

- \* 1 Cooper's Hill, near Old Windsor, and Englefield Green
- \* 2 St. Leonard's Hill, near Windsor
- 3 Cranborn Lodge, in the Forest, S. W. of Windsor
- \* 4 Way from Reading to Wallingford about 18 M.

*Houses, Parks, Plantations.*

- \* 1 The Great Park and Lodge at Windsor
- \* 2 Beaumont Lodge, near Old Windsor, on the Side of Cooper's Hill
- 3 Hurley near the Thames, N. E. of Reading and W. of Maidenhead
- 4 Buckland's (Sir Robert Throckmorton's) by Wood
- 5 Coleshil ( ) by Inigo Jones
- 6 Park Place (Gen. Conway's) near Henley, 1 M.

This County is 120 M. round, and contains 527,000 Acres.

BUCKINGHAMSHIRE.

*Antiquities.*

- 1 Eton College, on the Thames, opposite to Windsor
- 2 Burnham Priory, N. W. of the last
- 3 Cheyneis Church, near the Colne, E. N. E. of Amertham
- 4 Nutley Abbey, near the Tame, W. of Ailesbury
- 5 Oulney Church, on the Ouse, N. of Newport-Pagnell
- 6 Stewkelay Church, S. of Leighton-Buzzard (Sax.)

*Scenes*

*Scenes and Situations.*

- † Taplow, on the Thames, N. E. of Maidenhead, Mr. O'Brien's Root-House, and Bapsey-Point
- 2 Great-Marlow (the Race-Field) on the Thames
- \* 3 Cawley Wood (View from the Hill) near Ashridge and Tring
- 4 Harley Ford (Mr. Clayton's) near Marlow, about two Miles and a Half on the Henley Road
- 5 Prince Risborough (View from a Hill near it) S. W. of Wendover.
- 6 Way from Hadior to Great-Marlow, 5 M.

*Houses, Parks, Plantations.*

- 1 Langley Park (D. of Marlborough's) near Colnbrooke
- 2 Stoke-Pogeis (Mr. Penn's) N. N. E. of Slough, near 3 M.
- \* 3 Cliefden (E. of Inchiquin's) on the Thames, N. of Taplow, by Archer
- 4 Hall-Barn (Mr. Waller's) near Beaconsfield, by Milnar
- 5 West-Wickham (late Lord Despenfer's) near High Wycombe
- 6 Shardelôis (Mr. Drake's) near Amersham
- 7 Ashridge (D. of Bridgewater's) S. E. of Ivingho and Church
- \* 8 Stow (E. Temple's) N. of Buckingham
- 9 Hedfor (Lord Bolton's) near the Thames, N. W. of Cliefden.

## C A M B R I D G E S H I R E.

*Antiquities.*

- \* 1 Cambridge University, King's Chapel, Trinity College, Queen's, Jesus, St. John's, Great St. Mary's Church, &c.
- 2 Denny Abbey, N. of Cambridge, near Water Beach
- 3 Barnwell Abbey, N. E. of Cambridge



- \* 4 Ely Minster and Trinity Church, in the Isle of Ely
- 5 Thorney Abbey, in the Fens, N. E. of Peterborough
- 6 Whittlesea Church, E. of Peterborough

*Houses, Parks, Plantations.*

- 1 Maddingley (Sir J. Cotton's) W. N. W. of Cambridge, by Brown
- 2 Horsheath (Lord Montfort's) N. E. of Linton, by Webb
- 3 Wimple (E. of Hardwick's) N. W. of Cambridge
- 4 Catledge, or Kirtling, (E. of Guildford's) S. E. of Newmarket
- 5 Chevely (M. of Granby's) E. S. E. of Newmarket
- 6 Chippenham (Mr. Montgomery's) N. of Newmarket

C H E S H I R E.

*Antiquities.*

- \* 1 Chester Castle and Cathedral
- 2 Frodsham Castle, N. E. of Chester
- \* 3 Halton Castle, N. E. of Frodsham
- \* 4 Norton Priory
- \* 5 Beeston Castle, S. E. of Chester
- 6 Combermere Abbey, S. of Namptwich
- 7 Birkenhead Priory, near the Mersey
- 8 Astbury Church, S. E. of Congleton
- 9 Stockport Church, on the Mersey
- 10 Sandback Church and Crosses, N. E. of Namptwich, on the Wever
- 11 Malpas Church, N. W. of Whitchurch

*Scenes and Situations.*

- 1 Delamere Forest (Views from it) N. E. of Chester

2 Goit-Vale

2 Goit-Vale and Disley-Hill, in the Road from  
Buxton to Manchester, S. E. of Stockport.

*Houses, Plantations, Parks.*

- 1 Eton Hall (Lord Grosvenor's) on the Wever,  
S. of Northwich
- 2 Dunham-Massey (Countess of Stamford's) S.W.  
of Altrincham
- 3 Crewe Hall (Mr. Crewe's)
- 4 Lyme Park (Mr. Leigh's)
- 5 Tabley (Sir John Fleming Leicester's) N. E.  
of Northwich, W. of Knutsford
- 6 Vale-Royal (Mr. Cholmondeley's) S. of North-  
wich

This County is 182 M. round, and contains 720,000  
Acres.

C O R N W A L L.

*Antiquities.*

- 1 Launceston (or Dunheved) Castle, near the Ta-  
mar, and the Church-Yard
- 2 Tintagel Castle, on the N. Coast, W. of Bos-  
castle, near Boffiney
- 3 St. German's Priory (or Port Elliot) on the  
Lever, W. of Saltash
- \* 4 Trematon Castle, near the last, in View of Ply-  
mouth
- 5 St. Neot's Church, N. of Liskeard
- 6 Fowey Castle, South of Leftwithiel, near the  
Coast
- 7 Restormel (or Leftmel) Castle, and Leftwithiel's  
Palace on the Fowey, N. of the last
- 8 St. Maw's Castle, E. of Falmouth Haven
- 9 Pendennis Castle, W. of the same Haven
- 10 Pengerfick Castle, on the Coast, N. W. of Hel-  
ston
- \* 11 St. Michael's Mount, on an Island in Mount's  
Bay (Sir J. St. Aubyn's) S. of Market Jew

*Scenes*

*Scenes and Situations.*

- 1 Madern Hills, between St. Ives and the Land's End

*Houses, Plantations, Parks.*

- 1 Boconnock (Mr. T. Pitt's) E. of Leftwithiel  
 2 Trefusis (Mr. Trefusis's) S. W. of Falmouth  
 This County is 230 M. round, and contains 960,000 Acres.

## C U M B E R L A N D.

*Antiquities.*

- 1 Penrith (or Perith) Castle, near the River Eimot, 19 M. from Carlisle  
 2 Dacre Castle, on the Dacre, S. S. W. of Penrith  
 3 Kirk-Oswald Castle, near the Eden, N. N. E. of Penrith  
 \* 4 Carlisle Castle, and Cathedral, near the Eden  
 \* 5 Rose Castle (the Bishop's) S. of Carlisle, near the Caude, 6 M.  
 6 Highgate Castle, S. E. of the last  
 7 Naworth Castle (E. of Carlisle's) near the Irthing, N. E. of Carlisle 12 M. by the Military Road  
 \* 8 Sanerost Priory, near the Picts' Wall, 1 M. from Naworth  
 9 Scaleby Castle, N. N. E. of Carlisle, beyond the Wall  
 10 Holm-Cultram Abbey, on the Waver, near the Coast  
 \* 11 Cocker-mouth Castle, on the Cocker and the Derwent, 12 M. from Kefwick  
 12 St. Bee's Priory, S. of Whitehaven, on the Coast  
 13 Egremont Castle, S. E. of the last, on Broad River, 5 M. from Whitehaven  
 \* 14 Calder Abbey, (Mr. Senhouse's) S. E. of the last  
 15 Milhum Castle, on the Mouth of the Dudden  
 16 Warwick Church, near Carlisle, (Sax.) 4 M. on the Way to Corby

*Scenes*

*Scenes and Situations.*

- \* 1 Lake of Kefwick, or Derwentwater, 4 M. long, 2 wide, at the Foot of Skiddaw Hill, S. W. of Penrith, 18 M.
- \* 2 Ulles Water, S. S. W. of Penrith, 9 M. long,  $\frac{3}{4}$  of a M. broad, View from Dunmallert Hill, and along the W. side beyond Water Malloch
- \* 3 Borodale, and the Top of Castle Craig, at the Entrance of it, S. of Kefwick Lake, and Lawdour Water-Fall and Grange, 5 M. from Kefwick
- \* 4 Braithwaite Brewes, N. W. of Kefwick, in the Road to Cockermouth, best View of Skiddaw, and over Baffingthwate Water, and a Part of Kefwick Lake
- 5 View from the Beacon Hill near Penrith, 1 M.
- \* 6 Warnal (View from it) S. W. of Rose Castle
- \* 7 View of Baffingthwate Water, on the East Side opposite to Widhope Woods; or from Armthwait at its Northern Extremity, near 8 M. from Kefwick, near Ews Bridge

*Houses, Parks, Plantations.*

- \* 1 Corby (Mr. Howard's) S. E. of Carlisle 6 M.
- This County is 168 Miles round, and contains  
1,040,000 Acres.

## D E R B Y S H I R E.

*Antiquities.*

- 1 Beauchief Abbey, W. of Dronfield
- 2 Castleton Castle, in the Peak, 12 M. N. E. of Buxton, 6 from Tideswell
- \* 3 Bolsover (or Boufer) Castle, in Scarfdale, (D. of Portland's) N. E. of Chesterfield
- 4 Codenor Castle, S. W. of Alfreton
- 5 Dale Abbey, or Deepdale, near Derby, to N. E.
- \* 6 Derby, Allhallows Church, 16 M. from Nottingham, 12 from Asnburne

*Scenes and Situations.*

- \* 1 The Devil's Arse o'Peak, near Castleton, 11 M. N. of Buxton, and the Descent into Hope-Dale
- 2 Pools and Elden-Hole, W. and N. E. of the same Place
- \* 3 Matlock, near the Derwent, 11 M. from Chesterfield, 16 from Derby, N. of Wirksworth, and the High Torr, 354 Feet in Height
- \* 4 Dovedale, in the West Part of the County, 3 M. N. of Ashborn
- \* 5 Monsal-Dale, near Bakewell, 2 M. to N. W. of it
- 6 Eham (or Middleton) Dale, E. of Tideswell, in the Road to Chatworth
- \* 7 Upper Dovedale, 5 M. to N. of Ashborn
- 8 Donnington-Cliff, on the Trent, 5 M. S. E. of Derby
- 9 Hopping-Mill Ware, on the Derwent, 4 M. N. of Derby
- 10 Chee-Torr, on the Wie, 2 M. below Buxton
- 11 Mam-Torr (the View from thence) near Castleton

*Houses, Parks, Plantations.*

- \* 1 Chatworth (D. of Devonshire's) on the Derwent, W. of Chesterfield 10 M. by Talman and Brown
- 2 Haddon (Duke of Rutland's) S. W. of the last, near Bakewell
- \* 3 Kedleston (Lord Scarbrough's) N. W. of Derby, by Adam
- \* 4 Stoke (Mr. Simpson's) on the Derwent, N. of Chatworth
- 5 Sutton (late Mr. Clarke's, now uninhabited) N. E. of Chesterfield, near Bolsover
- \* 6 Formark (Sir R. Burdet's) and Anchor Church, on the Trent, 4 M. S. of Derby

This County is 130 M. round, and contains 680,000 Acres.

DEVON-

## D E V O N S H I R E.

*Antiquities.*

- \* 1 Ford Abbey (Mr. Gwinn's) E. of the Ax, N. E. of Axminster
- 2 St. Mary-Ottery Priory, S. W. of Honiton
- \* 3 Exeter Cathedral, and Rugemont Castle, Old Guildhall, &c.
- 4 Tiverton Castle on the Ex, N. of Exeter
- 5 Powderham Castle (Visc. Courtney's) on the Ken, near the Ex, S. S. E. of Exeter
- \* 6 Berry-Pomery Castle, near the Dart, E. of Totness
- 7 Dartington Temple, N. of Totness
- 8 Buckfastre Abbey, S. W. of Ashburton
- \* 9 Dartmouth-Castle, near the S. Coast
- 10 Buckland Priory, near the Teave, N. of Plymouth
- 11 Tavistock, (the Abbey) N. of the last
- 12 Okehampton Castle, near the Confluence of the Ocke and Towridge
- 13 Frithalstoke Priory, W. of Torrington, S. of Biddeford
- 14 Biddeford Bridge, on the Towridge
- 15 Barnstaple, near the Taw
- 16 Torr Abbey, near Torbay, N. of Dartmouth

*Scenes and Situations.*

- \* 1 Æther Rocks, on the Edge of Dartmore, near Ilfrington
- \* 2 Hall-Down, near Exeter and Mam-head
- 3 The Thatcher<sup>s</sup> (or Datcher) a Rock in Torbay, near Torr Key
- 4 Babicombe, near Mary-Church, in Torbay
- 5 View from a Hill, 3 M. from Exeter, in the Road to Tiverton
- 6 View within a M. of Tiverton, in the same Road
- 7 Knowles-Hill, near Newton, in the Road from Exeter to Plymouth

- 8 Bradley,  $\frac{1}{4}$  of a Mile from Newton
- 9 Afell-Hill, 1 M and  $\frac{1}{2}$  from Ashburton
- 10 Milberdown (or Milburn) near Newton
- 11 Stoke Common
- 12 Ogwell-Hill, near Newton

*Houses, Parks, Plantations.*

- \* 1 Mount Edgcombe, W. of the Tamer, S. W. of Plymouth
  - 2 The Haw, a Hill near Plymouth, 280 Feet high
  - \* 3 The Fall and Bridge of the Lid near Lidford, S. W. of Okehampton
  - \* 4 Castle-Hill (Lord Fortescue's) near Torrington
  - 5 View from the Hill  $\frac{1}{2}$  a M. E. of Honiton
  - \* 6 Mam-Head (Visc. Lisburne's) E. of Chudleigh
  - \* 7 Saltram (Mr. Parker's) E. of Plymouth 3 M.
- This County is 200 M. round, and contains about 1,920,000 Acres.

D O R S E T S H I R E.

*Antiquities.*

- 1 Wimburn-Minster (the Church) N. of Pool, near the Stour
- \* 2 Middleton (or Milton) Abbey, S. of Sturminster
- \* 3 Sherborne Castle and Church (Lord Digby's) S. W. of Shaftsbury, on the Evill
- \* 4 Corfe Castle, in the Isle of Purbeck, S. E. of Wareham
- \* 5 East Lulworth Castle, (Mr. Weld's) near the Coast, W. of Corfe Castle
- 6 Bindon Abbey, N. of Lulworth
- 7 Sandford (or Sandsfoot) Castle, S. of Weymouth, on the Coast
- 8 Abbotsbury Abbey, on the Coast, S. of Frampton
- 9 Chidioc Castle, on the Coast, E. of Lime
- 10 Studland (Church) in the Isle of Purbeck (Sax.)

*Scenes and Situations.*

- 1 West Lulworth Cove and Dern Door, a Rock,  
on

- on the Coast, (Yeatman) Walk under the  
Rocks between them
- 2 View from a Hill 10 M. beyond Dorchester,  
in the Road to Exeter
  - 3 Charmouth Hill, E. of Lime-Regis, in the Road  
from Bridport to Axminster
  - 4 Quarries near the Old Church in the Isle of  
Portland

*Houses, Parks, Plantations.*

- 1 Eastbury (Lord Melcombe's) 4 M. N. of Bland-  
ford (by Vanbrugh)
- \* 2 Brianstone (Mr. Portman's) 1 M. from Blandford
- 3 Melbury (Mr. Strangeway's, and now E. of Il-  
chester's) S. S. W. of Sherborne
- 4 Incam (Mr. J. Pitt's) on the Coast, S. E. of  
Lulworth
- 5 Woolton (Mr. Trenchard's) 1 M. N. of Dor-  
chester

This County is 150 M. round, and contains 772,000  
Acres.

D U R H A M.

*Antiquities.*

- \* 1 Durham Abbey, and Castle
- \* 2 Finchale Priory, on the Were, N. E. of Durham
- \* 3 Lumley Castle, (E. of Scarbro's) near Chester
- 4 Hylton Castle, near the Were, W. of Sunder-  
land (Mr. Bowes's)
- 5 Tarrow Monastery near the Tyne
- 6 Brancepeth Castle, (Mr. Bellafyfe's) near the  
Were, S. W. of Durham
- 7 Bishop-Aukland Palace (the Bishop's) on the  
Gaunlefs, S. W. of Durham
- \* 8 Raby Castle (E. of Darlington's) near Stein-  
thorpe to N. E.
- \* 9 Barnard's Castle, on the Tees, W. of the last,  
and the Walk through the Holmes to Toller  
Hill.



*Scenes and Situations.*

- \* 1 The Banks, at Durham, on the Were
- \* 2 Gillygate Church-Yard, above the Race Field at Durham, and the Way through Pellow-Wood to Old Durham
- 3 Butterby Hill, S. of Durham.
- 4 The Force in Teesdale, W. of Middleton
- 5 Winston on the Tees, W. of Piersbridge
- 6 New Field, E. of the Were, near Old Park, about 2 M.
- \* 7 The Black Halls, on the Coast, N. of Hartlepool 6 M.
- 8 Muggleswick Park, near the Darwen, N. of Woltingham
- 9 Walk through the Fields to Franklin Wood (1  $\frac{1}{2}$  M. from Durham) and through the Wood (2 M. more) to Braffside-Moor, W. of the Were.

*Houses, Parks, Plantations.*

- \* 1 Cockan (Mr. Carr's) on the Were, S. of Lumley
  - 2 Hardwick (Mr. Burdon's) near Sedgfield
  - \* 3 Gibside, on the Darwen, S. W. of Newcastle, (Countess of Strathmore's)
- This County is 107 M. round, and contains 610,000 Acres.

E S S E X.

*Antiquities.*

- 1 Waltham Abbey, on the Ley, S. W. of Epping
- 2 Hatfield Broadoke Church, S. W. of Dunmow
- 3 Saffron-Walden Church, N. E. of Newport
- 4 New Hall (Lord Walden's) and Boreham Church, N. E. of Chelmsford
- 5 Lees Priory (Sir Ch. Sheffield's) S. E. of Felsted
- 6 Earle's Colne Church, S. E. of Halsted
- 7 Henningham Castle, on the Colne, N. of Halsted
- 8 Colchester Castle, and St. John's Church
- \* 9 Layer Marney Castle, S. W. of Colchester

- 10 St. Osyth's Priory, at the Mouth of Colne, S. E. of Colchester
- 11 Hadleigh Castle, on the Thames, near the Isle of Canvey
- 12 Thaxted (Church) N. E. of Dunmow
- 13 Greensted (Church) near Ongar, to N. W. (Sax.)

*Scenes and Situations.*

- 1. Dunmow, S. of Thaxted, and the Church
- 2 Havering (View from it) N. of Rumford, from the high Grounds W. of the Village, and from the Bower
- 3 Road from Chelmsford to Billericay
- \* 4 Hill near Horndon (View from it) S. W. of Billericay

*Houses, Parks, Plantations.*

- \* 1 Wanstead House, near the Roding (E. of Tylney's) by Campbell
- 2 Copt Hall (Mr. Conyer's) W. of Epping
- \* 3 Audley End (Lord Howard's) S. S. E. of Walden, by Janfen, altered by Adam and by Brown
- 4 Shortgrove (E. of Thomond's) S. of the last
- 5 Gosfield, (Visc. Clare's) W. of Halsted, N. of Braintree
- 6 Mytley (Mr. Rigby's) S. E. of Manningtree
- 7 Moulsham (Sir William Mildmay's) by Leoni
- 8 Albin's (Sir Anthony Abdy's) near Ongar, (by Inigo Jones)
- 9 (Lord Petre's) near Brentwood

This County is 146 Miles round, and contains 1,240,000 Acres.

G L O U C E S T E R S H I R E.

*Antiquities.*

- \* 1 Gloucester Cathedral, Cloisters, Library, &c.
- \* 2 Tewksbury Church, 5 M. N. W. of Cheltenham
- \* 3 Sudely Castle, S. E. of Winchcombe
- \* 4 Cirencester

- \* 4 Cirencester, or Ciffeter Church, on the Churne
- \* 5 Oakley and Lord Bathurst's Woods
- \* 6 Fairford Church on the Colne, E. of Ciffeter
- 7 Beverstone Castle (or Burestone) N. W. of Tetbury
- \* 8 Berkley Castle and Church, near the Severn Mouth, 15 M. from Gloucester
- \* 9 Thornbury Castle (S. of the last) and Church
- 10 St. Briavel's (or Breulais) Castle in the Forest of Deane, near the Wye, S. S. E. of Monmouth
- 11 Stroud (Church) N. W. of Cirencester
- 12 Wickwar Church, N. E. of Sedbury
- 13 Campden Church, N. W. of Stowe, and S. E. of Evesham
- 14 Cleeve Church, N. of Cheltenham
- 15 Down Amney Church, S. E. of Ciffeter
- 16 Hale's Abbey (Lord Tracy's) 2 M. N. E. of Winchcombe
- 17 Kingswood Abbey, 3 M. N. of Wickwar
- 18 Lanthony Priory, joining to Gloucester
- 19 Newark (Miss Scudamore's) near the last
- 20 Lechlade (the Church) 8 M. E. of Cirencester
- 21 Westbury Church, 2 M. N. W. of Bristol
- 22 Winterbourn Church, 5 M. N. E. of Bristol
- 23 Wotton under Edge (the Church) 2 M. S. of Dursley

*Scenes and Situations.*

- 1 Kamsborough Castle Hill, or Castle Godwin, near Painiwick, S. of Gloucester
- 2 Alveston, or Alliston, near Austferry, on a Hill called the Old Abbey
- \* 3 Froceter, or Froster, Hill, S. W. of Stanley, in the Road from Bristol to Gloucester
- \* 4 Road from Gloucester to Newnham in Monmouthshire
- 5 St. Vincent's Rock near Bristol Hot Wells
- 6 Bibury, in the Road between Ciffeter and Burford
- \* 7 Crickley

- \* 7 Crickley Hill, in the Road from Oxford to Gloucester
- \* 8 Stinchcombe Hill, near Dursley
- \* 9 Birdlip Hills, 5 M. S. E. of Gloucester, on the Ciffeter Road
- 10 Barrow Hill, near the Severn, in Arlingham Parish, N. of Berkley
- 11 Painwick Hill, 4 M. S. E. of Gloucester, and thence to the left through Prinwick Wood into the Birdlip Hill Road
- 12 Broadbridge Green, (View from the Hill) near Haresfield, 4 M. S. of Gloucester
- \* 13 St. Blaise's Hill, or Blaise Castle, near Henbury, 3 M. N. W. of Bristol
- 14 Shunlo Hill, near Shennington, 4 M. N. W. of Banbury
- 15 Staunton Hill, 3 M. E. of Monmouth
- 16 Tower Hill, near Tytherington, S. of Thornbury
- 17 Woolston, 4 M. N. of Cheltenham, 3 M. W. from Winchcombe
- \* 18 Broadway Hill, in the Way from Morton to Evesham
- 19 Clifton Down (View up by the Windmill)
- \* 20 Woolridge Hill, in the Malvern Road, 4 M. N. W. of Gloucester
- \* 21 Robin Hood's Hill,  $2\frac{1}{2}$  M. S. E. of Gloucester, (View in the Morning when the Tide is in)
- \* 22 Top of Llancort Cliff, on the Wye,  $1\frac{1}{2}$  M. from Chepstow, opposite to Persfield, in Monmouthshire

*Houses, Parks, Plantations.*

- 1 King's Weston, (Mr. Southwell's) near the Mouth of Avon (by Vanbrugh) W. of Bristol
- 2 Stoke Gifford (formerly Lord Botetort's) N. E. of Bristol
- 3 Tortworth (Lord Ducie's) S. E. of Berkley, 3 M. W. of Wotton
- 4 Nimpsfield

- 4 Nimsfield, (Lord Ducie's) W. of Minchen-  
Hampton, E. of Dursley
- 5 Badmington (D. of Beaufort's)
- 6 Sherbourne House and Lodge (Mr. Dutton's)  
by Inigo Jones, 2 M. E. of Northleach
- 7 Knowl, ( ) N. of Bristol
- 8 Highnam, ( ) W. of Gloucester
- 9 Dyrham, ( ) S. of Sodbury
- 10 Easington, ( ) N. of Dursley
- 11 Frethorn, ( ) 6 M. N. W. of  
Dursley
- 12 Kempsford, (Viscount Weymouth's) on the  
Thames, 2 M. S. W. of Lechlade
- 13 Matson (Mr. Selwin's) 2 M. S. E. of Gloucester
- \* 14 The Vineyard (the Bishop's) in the North Ham-  
lets joining to Gloucester
- 15 Newark ( ) 2 M. E. from Wotton
- 16 Snead Park ( ) near Westbury,  
N. W. of Bristol
- 17 Symondshall ( ) near Wotton

This County is about 156 M. round, contains 800,000 Acres. Cotswold (or the East Part) is bleak, naked, and unfertile, but healthy, and famous for its Sheep; it is divided by a long Range of Hills from the Vale (or middle Part) which is rich, warm, and beautiful. The Forest Division (or West Part) is well wooded, not unfruitful, and abounding in Iron.-

## H A M P S H I R E.

### *Antiquities.*

- \* 1 Winchester Cathedral and College
- 2 St. Cross Hospital, S. W. of the last
- \* 3 Bishop's Waltham Castle, N. N. W. of Fare-  
ham
- \* 4 Netley Abbey, E. S. E. of Southampton
- 5 Titchfield Abbey, W. of Fareham
- 6 Rumsey Nunnery, (the Church) on the Test,  
N. W. of Southampton

7 Calshot

- 7 Calshot (or Casht) Castle, W. of the Mouth of Southampton River
- 8 Hurst Castle, on a Point opposite to Yarmouth, in the Isle of Wight
- 9 Porchester Castle, on the Coast, N. W. of Portsmouth
- 10 Warnford Church, N. E. of Bps. Waltham
- 11 Silchester, N. of Basingstoke, on the Edge of Berkshire
- 12 Holy Ghost Chapel, near Basingstoke

*Scenes and Situations.*

- \* 1 Portes-Down, 5 M. N. of Portsmouth
- 2 West Lodge, in Bere Forest, S. S. W. of Soberton

*Houses, Parks, Plantations.*

- 1 The Grange (late E. of Northington's) N. E. of Winchester, by Inigo Jones
  - 2 Warblington ( ) E. of Havant, on the Coast
  - 3 Bevis Mount, (Sir J. Mordaunt's) near Southampton
  - 4 Bellvue (late Mr. St. Andre's) near the same
- This County is 100 Miles round, and contains  
1,312,500 Acres.

I S L E of W I G H T.

*Antiquities.*

- 1 Cowes Castle, on the Coast, opposite to Calshot Castle
- \* 2 Carisbrook Castle, S. W. of Newport
- 3 Quar Abbey, near Ryd, S. E. of Newport (otherwise Arreton)

*Scenes and Situations.*

- 1 The Needles (Rocks) and West End of the Isle seen from the Sea, with the Cavern
- 2 Freshwater (View from a Field there) S. S. W. of Yarmouth 6 M.

- 3 Way from Cowes (by Water) up to Newport, and the Walk from Hurst-Stake to Newport
- 4 Shanklin Chine, on the S. E. Coast, N. N. E. of Dunchurch
- \* 5 Ashey Down (View near the Land Mark)
- 6 Nunwell Down (View of Brading Haven at high Water)
- 7 Village of Rida, on the N. Coast, with Troublefield, (Col. Amhurst's) and Appely (Mrs. Roberts)
- 8 Undercliff, S. W. of Dun-Nose, on the S. E. Coast

*Houses, Parks, Plantations.*

- \* 1 Appuldore Combe (Sir Rob. Worsley's) towards the Sea-Coast, and the Hill in the Park
  - 2 The Priory (Mr. Grose's) near St. Helen's
  - 3 Steeple (Mr. Stanley's) S. W. of Bunchurch
- This Isle is 60 M. round, 20 long, and 12 over.

H A R T F O R D S H I R E.

*Antiquities.*

- \* 1 St. Alban's Abbey
- 2 Standon-House, W. of Bishop Stortford (Mr. Plummer's)
- 3 King's-Langley Church, S. S. E. of Hempsted
- 4 Berkhamsted Church, W. of St. Alban's
- 5 Hitchin (Church) N. W. of Stevenage

*Scenes and Situations.*

- 1 View from Bushy Heath, N. W. of Edgeworth
- 2 Brockley Hill, near Elfre, and Stanmore
- \* 3 Little Gaddesden (the View near it) S. E. of Ivingo, near Ashridge Park
- 4 Kenworth Green, S. of Dunstable

*Houses, Parks, Plantations.*

- 1 Pishobury (Mr. Gardiner's) W. of Hockerill, on the Stort (by Inigo Jones)

2 Ware

- 2 Ware Park (Mr. Byde's) N. N. E. of Hartford
  - \* 3 Hatfield (E. of Salisbury's) E. of St. Alban's
  - \* 4 Gorhambury (Lord Grimston's) N. W. of St. Alban's
  - 5 Cassiobury (E. of Effex's) N. W. of Watford, on the Hunton
  - \* 6 More Park, (Mr. Dundas's) 2 M. S. of Rickmanfworth
  - \* 7 Penley-Lodge ( ) near Tring, to the East
  - 8 Gobion's (or Gubbin's) S. E. of North Mims
  - 9 Wotton ( ) N. of the last
  - 10 Wotton Park ( ) N. of Hartford
  - 11 Hunsdon-House (Mr. N. Calvert's) N. E. of Hoddesdon
  - 12 Ruffel-Farm (Countess of Effex's) 1 M. from Cassiobury
  - 13 Long Leybury (Mr. Amyard's) 1 M. from Rickmanfworth
- This County is 130 Miles round, and contains 541,000 Acres.

## H E R E F O R D S H I R E.

### *Antiquities.*

- \* 1 Hereford Cathedral, Porch of St. Magdalen's Chapel, and the Castle-Yard
- \* 2 Goodrick Caille, S. of Ross, on the Wye, 5 M. by Water
- 3 Wigmore Castle, N. W. of Lemster
- \* 4 Brampton Brian, N. W. of the last, near the Tame
- 5 Branstill Castle, W. of Malvern Hills
- \* 6 Hampton Court, on the Lug (Lady Coningsby's) S. E. of the Lemster, and the Chapel
- 7 Wilton Castle, W. of Ross,  $\frac{1}{2}$  a M. on the Wye
- 8 Courtfield (Mr. Vaughan's) on the Wye, 6 M. from Ross



*Scenes and Situations.*

- 1 The Gilden Vale, on the Dore, W. of Hereford
- 2 Creden Hill, and Kenchester, W. of Hereford
- 3 The Ambrey, in Croft Castle Park, on the Lug,  
W. N. W. of Lemster
- 4 Rofs, upon the Wye, S. E. of Hereford, and  
the Church
- 5 Sutton Walls, (View from the Hill) on the Lug,  
N. of Hereford
- 6 Brynmawr (View from it) near Hereford, to N.
- \* 7 The whole Way (by Water) down the Wye,  
from Rofs to Monmouth, 20 M. particularly  
at Goodrick-Castle, Coldwell Rocks, Sy-  
mond's Yate at River Dean Church, the  
New Wear, and Longstone, &c.

This County is 102 Miles round, and contains  
660,000 Acres.

## HUNTINGDONSHIRE.

*Antiquities.*

- \* 1 Bugdon Palace (Bishop of Lincoln's) S. W. of  
Huntingdon
- \* 2 Hinchinbroke Nunnery, (Lord Sandwich's) N.  
W. of Huntingdon
- 3 Connington Church, S. S. E. of Yaxley
- 4 Ramfey Abbey, in the Fens, S. E. of Wittlesey  
Meer
- 5 Somersham Palace, N. W. of Erith

*Houses, Parks, Plantations.*

- 1 Kimbolton (Duke of Manchester's) on the Bor-  
der of Bedfordshire, S. W. of Bugden

This County is 67 Miles round, and contains  
240,000 Acres.

## K E N T.

*Antiquities.*

- † Eltham Palace (Sir J. Shaw's) S. E. of Deptford
- \* 2 Ro-

- \* 2 Rochester, the Cathedral, Castle, and Bridge, on the Medway
- 3 Maidstone, the Palace, College, and Church, on the Medway
- 4 Allington Castle, S. of Aylesford, on the Medway
- 5 Malling Abbey, W. of Maidstone, (called Town Mauling)
- \* 6 Leeds Castle, (Mr. Fairfax's) E. of Maidstone 6 M.
- 7 Cowling Castle, near the Thames, N. of Rochester
- 8 Tunbridge Castle and Priory, near the Medway
- \* 9 Hever Castle (Mr. Humphrey's) W. of Tunbridge, and Church
- 10 Feverham Abbey, near the Thames
- \* 11 Canterbury Cathedral, Gates, Walls, Castle, Abbey of St. Austin, and a Stair-Cafe to the Registry
- 12 Reculver Abbey, on the N. Coast, N. E. of Canterbury
- 13 Richborough Castle, N. W. of Sandwich
- 14 Sandown, Deal, and Walmer Castles, on the E. Coast
- \* 15 Dover Castle, and the Maison Dieu or Hospital
- 16 Sandgate Castle on the S. Coast, W. of Folkestone
- 17 Saltwood Castle, N. W. of Hythe
- 18 Barfreston (or Barfeton) Church, N. of Barham Downs (Sax.).

*Scenes and Situations.*

- \* 1 Shooters Hill, E. S. E. of Deptford
- \* 2 Northfleet, S. W. of Gravesend, on the Canterbury Road
- 3 Chatham, the high Grounds S. of the Town
- 4 Boughton Hill, W. of Canterbury, in the London Road
- 5 St. Margaret's Bay, N. E. of Dover
- \* 6 River, a Village N. W. of Dover, a View near it  
7 Beach-

- 7 Beachborough, a Hill, N. of Newington, near Folkstone (Mr. Brockman's)
- \* 8 Hills about Shorne and Thong, to N. W. of Rochester (Views thence)
- 9 Walk from Ramsgate, through Easton and Dumps-ton, to Broadstairs
- \* 10 Frensbury, N. of Rochester 1 M. and the Walk from thence towards Upnor, on the Medway
- \* 11 Boxley Hill, N. N. E. of Maidstone, 4 M. in the Road from Rochester
- \* 12 Madamcourt Hill, N. of Sevenoak, in the Road from London

*Houses, Parks, Plantations.*

- \* 1 Blackheath (Sir Greg. Page's) by James
- \* 2 Greenwich Hospital (by Sir C. Wren), Queen's House (by Inigo Jones), and Park
- 3 Charlton House, E. of Greenwich (Earl of Ancram's)
- 4 Foots Cray, S. E. of Eltham, alter'd from Palladio (Miss Cleve's)
- 5 Cobham Hall (Earl of Darnley's) S. E. of Gravesend, Part by Inigo Jones
- \* 6 Knowle (Duke of Dorset's) S. E. of Sevenoak
- 7 Mereworth or Merode (late Lord Despencer's) N. E. of Tunbridge (by Campbell)
- 8 Penshurst (Mrs. Perry's) W. of Tunbridge, on the Medway
- 9 Eastwell (Earl of Winchelsea's) S. W. of Canterbury
- \* 10 Comb-Bank (Duke of Argyll's) near Sevenoak (by Morris)
- 11 Chevering (Earl Stanhope's) N. N. W. of Sevenoak (Inigo Jones partly)
- \* 12 Ingrafs (late Mr. Calcrafft's) E. of Dartford, Dover Road

This County is 162 Miles round, and contains  
1,248,000 Acres.

LANCA-

## LANCASHIRE.

*Antiquities.*

- \* 1 Lancaster Castle, 22 M. S. of Kendal
- 2 Cockerfand Abbey, S. of Lancaster, on the Coast
- \* 3 Whalley-Abbey, on the Calder, S.W. of Clithero
- 4 Hornby Castle (Mr. Charteris's) on the Wenning, N. E. of Lancaster
- 5 Clithero Castle, on the Ribble, near Pendle-Hill, to N. W.
- 6 Manchester College
- 7 Holland Priory, W. of Wigan
- 8 Cartmel Priory, in Furness, S. W. of Kendal
- \* 9 Gleaston Castle, in Low Furness, E. of the following
- \* 10 Furness Abbey, near the Sea Coast of Furness, S. of Dalton
- \* 11 Peel Castle, or the Pile of Foudrey, on a small Island, S. W. of the Isle of Walney
- \* 12 Ormskirk (the Church) W. of Wigan, and Latham near it (Mr. Bootle's)

*Scenes and Situations.*

- 1 Dunald Mill Hole, 5 M. from Lancaster, near the Road to Kirby-Lonsdale
- \* 2 Road from Ulverston (Oofton) to Kendal in Westmoreland, 20 M. Turnpike-Road
- 3 Eafegill-Kirk, a Cavern, near Leek, E. of Kirby-Lonsdale
- \* 4 Road from Lancaster to Hornby, in the Way to Ingleton Turnpike

*Houses, Parks, Plantations.*

- 1 Kirby Cross-House, in Furness, N. W. of Ulverston
- 2 Conifide (Mr. Braddyl's) at the N. End of Conifston Meer
- 3 Latham (Mr. Bootle's) E. of Ormskirk (by Leoni)
- 4 Hooker (Lord George Cavendish's) in Furness, S. W. of Cartmel

This

This County is 170 Miles round, and contains 1,150,000 Acres; its highest Ground is Pendle-Hill, W. of Colne.

## LEICESTERSHIRE.

### *Antiquities.*

- 1 Leicester Abbey (on the Soure) the Newark, and Hospital, St. Margaret's, &c.
- \* 2 Ulvescroft Priory, W. of Mount Sorrel, near Bardon Hill
- \* 3 Olveston Priory (or Oweston) N. E. of Bilsden, towards Rutlandshire
- 4 Grace-Dieu Nunnery, E. of Ashby de la Zouch, W. of Loughborough
- \* 5 Belvoir Castle (Duke of Rutland's) on the Borders of Lincolnshire
- \* 6 Bradgate, N. N. W. of Leicester (Earl of Stamford's)
- \* 7 Ashby de la Zouche, near the N. W. Border towards Derbyshire, and Church
- 8 Melton Mowbray (the Church) on the Wreke, S. W. of Walton

### *Scenes and Situations.*

- 1 Bardon Hill, in Charnwood (or Charley) Forest, W. of Mount Sorrell; the Prospect which extends to the Wrekin, Lincoln, &c.

### *Houses, Parks, Plantations.*

- 1 Stanton Harold (Earl Ferrers's) N. of Ashby de la Zouch
- 2 Gropeshill (or Gopfall) (Mr. Penryn's) N. W. of Bosworth (by Woolfe)
- 3 Donnington Park (Earl of Huntingdon's) near Loughborough, N. W.
- 4 Stapleford (Earl of Harborough's) S. E. of Melton Mowbray

This County is 96 Miles round, and contains 560,000 Acres.

LINCOLN.

## L I N C O L N S H I R E .

*Antiquities.*

- \* 1 Lincoln Minster
- 2 ——— Palace
- 3 ——— Castle
- 4 John of Gaunt's House,
- 5 Somerton Castle, S. W. of Lincoln, near the Heath
- 6 Torkley Hall, on the Trent, S. of Gainsborough
- 7 Temple Bruer, Middle of Lincoln Heath
- 8 Moor Tower, near Horn Castle
- 9 Barling's Abbey, E. of Lincoln
- 10 Topholme Priory, near Lincoln, to S. E.
- \* 11 Tatterthall Castle (in the Fens) N. W. of Boston
- \* 12 Boston Church (in the Fens) on the Witham
- \* 13 Thornton College, near Barton, on the Humber
- 14 Grantham Church
- \* 15 Crowland Abbey (in the Fens) 10 M. N. of Peterborough
- 16 Crowland Bridge (in the Town)
- 17 Kirkton Church, in Upper Holland, S. of Boston
- 18 Louth Church, N. N. E. of Horn Castle
- 19 Sempringham Monastery, E. of Folkingham
- 20 Crowle Church (Sax.)
- 21 St. Leonard's (Church) near Stamford (Sax.)

*Houses, Parks, Plantations.*

- 1 Belvoir Castle (Duke of Rutland's) W. of Grantham and Bottesworth Church
- 2 Grimsthorpe (Duke of Ancafter's) S. E. of Grantham (by Vanbrugh)
- 3 Uffington (Mr. Bertie's) 2 M. N. E. from Stamford

This County is 180 Miles round, and contains  
1,740,300 Acres.

## M I D D L E S E X.

*Antiquities.*

- \* Westminster Abbey and Hall
- 2 Tower of London
- 3 Great St. Bartholomew's, near Smithfield
- 4 Temple Church in the Inner Temple
- 5 Guildhall, in King's Street
- \* 6 Somerset House (by John of Padua, and Inigo Jones) now pulled down and rebuilt by Chambers
- 7 St. John's Gate, near Clerkenwell
- 8 Waltham Cross, N. of Edmonton
- \* 9 Hampton Court Palace, on the Thames, S. S. W. of Twickenham
- 10 Hanworth (Lord Vere's) W. of Twickenham

} in London.

*Scenes and Situations.*

- 1 Harrow on the Hill, E. N. E. of Uxbridge
- \* 2 Twickenham, on the Thames, S. of Thistleworth, and the Meadows
- 3 Hamstead Heath, N. of London

*Houses, Parks, Plantations.*

- \* 1 Sion House (D. of Northumberland's) near Isleworth and the Thames, alter'd by Adam and Brown
- 2 Holland House (Lord Holland's) W. of London (Part by Inigo Jones)
- 3 Gumerbury (late Princess Amelia's) near Ealing and Acton (by Inigo Jones)
- \* 4 Chiswick (Duke of Devonshire's) W. of Hammermith (by Lord Burlington)
- 5 Mr. Wynham's, at Hammermith (late Lord Melbourn's) by Morris and Servandoni
- 6 Spencer House (Earl Spencer's) in St. James's Place (by Vardy and Gen. Gray)
- \* 7 Devonshire House (Duke of Devonshire's) in Piccadilly (by Kent)

8 Chester-

- 8 Chesterfield House (Earl of Chesterfield's) in  
May-Fair (by Bristol and Ware)
- 9 Banqueting House at Whitehall (by Inigo Jones  
and Rubens)
- \*10 Museum, in Great Russell Street, Bloomsbury,  
(by Pouget)
- 11 Marlborough House, in Pall-Mall (by Sir Chr.  
Wren)
- \*12 Queen's House, in St. James's Park (by Capt.  
Wynne)
- 13 Lindley House ( ) in Lincoln's  
Inn Fields (by Inigo Jones)
- 14 Burlington House (Duke of Devonshire's) in  
Piccadilly, the Court and Front by the Earl  
of Burlington and Campbell
- \*15 Northumberland House (Duke of Northumber-  
land's) near Charing-Cross, by Bern. Jansen,  
Ger. Christmas, &c.
- \*16 Barbers Hall, in Mugwell Street, near Cheap-  
side (Part by Inigo Jones)
- 17 Twickenham Park (Duchess of Montrose's) near  
Twickenham
- \*18 The Exchequer (Duke of Newcastle's) joining  
to Westminster Hall
- 19 Ickenham (Mr. Clarke's) near Uxbridge Com-  
mon, once Sir Robert Viner's
- This County is 81 M. round, and contains 247,000  
Acres.

## MONMOUTHSHIRE.

### *Antiquities.*

- \* 1 Chepstow Castle, on the Wye, near its Junction  
with the Severn, 3 M. from Aust-Ferry
- \* 2 Tintern Abbey, on the Wye, and Views from  
Four-Acre Meadow, beyond the Abbey Or-  
chard, N. of Chepstow, 8 M. by Water
- \* 3 Caldecot Castle, on the Shrogey, near the Coast  
and Severn Sea



- \* 4 Newport Castle, on the Uſk, near its Mouth,  
22 M. from Abergavenny
- 5 Uſk Caſtle, on the ſame River
- \* 6 Ragland Caſtle, N. E. of the laſt, 12 M. from  
Chepſtow
- 7 Skinſryth Caſtle, on the Mynwy
- 8 Griſmond Caſtle, on the ſame
- 9 White Caſtle, E. N. E. of Abergavenny
- \* 10 Llantony Abbey (or Llandevi Nanthodeno) on  
the Hodeney, among Hatterel Hills
- \* 11 Monmouth, at the Confluence of the Wye and  
Mynwy, and the View from Engliſh-Newton  
Hill, 1  $\frac{1}{2}$  M. from the Town to N.

*Scenes and Situations.*

- \* 1 The Road from Chepſtow to Ragland, and  
thence to Monmouth
- 2 The Sugar-Loaf Mountain (View from its Top)  
4 M. from Abergavenny, otherwiſe called  
Pana-y-Vale, 21 M. from Chepſtow
- \* 3 Way (by Water) down the Wye from Mon-  
mouth to Chepſtow, chiefly at Whitebrook,  
Pilſon, Llandogger, &c.
- \* 4 Vale of Abergavenny, and Colebrook Park (Mr.  
Hanbury's)

*Houſes, Parks, Plantations.*

- \* 1 Persfield (Mr. Morris's) near Chepſtow, and the  
View from Winacliff above it
- This County is 80 M. round, and contains 340,000  
Acres.

N O R F O L K.

*Antiquities.*

- 1 Lynn (St. Margaret's Church) on the Mouth of  
the Oufe, St. Nicholas's Chapel, &c.
- 2 Thetford Priory, on the Little Oufe, near the  
Borders of Suffolk
- \* 3 Caſtle-Riſing Caſtle, N. E. of Lynn
- 4 Buckenham Caſtle, S. E. of Attleborough
- 5 Wymond-

- 5 Wymondham (or Wyndham) Abbey, N. E. of Attleborough
- \* 6 Norwich, the Cathedral, Castle, Churches, &c.
- \* 7 Castle-Acre Priory and Castle, N. of Swafham
- 8 Walsingham Priory, N. of Fakenham
- 9 Binham Priory, N. E. of Walsingham
- 10 Creak Priory, S. S. E. of Burnham
- 11 Bromholme Priory, near the Coast, S. E. of Cromer
- 12 Yarmouth, the Great Church, E. of Norwich  
22 M.

*Scenes and Situations.*

- 1 Easton (Mr. Buxton's) N. W. of Norwich

*Houses, Parks, Plantations.*

- 1 Stow Bardolph ( ) N. E. of Downham
- 2 Hunstanton (Mr. Styleman's) near St. Edmund's Cape, on the N. Coast
- \* 3 Holkham (Countess of Leicester's) W. of Wells, (by Brettingham)
- \* 4 Houghton (Earl of Orford's) S. W. of Walsingham (by Ripley)
- 5 Rainham (Visc. Townshend's) W. of Fakenham
- 6 Blickling (E. of Buckinghamshire's) N. W. of Aylesham
- 7 Kimberley Park (Sir A. Wodehouse's) N. W. of Wyndham
- 8 Oxborough (Sir Richard Bedinfield's) N. of Methwold, or Mewell

This County is 140 M. round, and contains 1,148,000 Acres.

NORTHAMPTONSHIRE.

*Antiquities.*

- \* 1 Peterborough Cathedral
- 2 Fotheringhay Church and College, N. of Oundle
- 3 Barnwell Castle, S. E. of Oundle
- \* 4 Drayton House (Lord Sackville's) W. of Thrapston

5 Luffwick

- 5 Luffwick Church, near the last
- 6 Higham Ferrers College and Church
- 7 Rockingham Castle (Lord Sondes's) on the Welland
- 8 Little Billing Priory, near the Nine, E. of Northampton
- 9 Daventry Priory, on the Borders of Warwickshire
- 10 Holdenby (or Holmby) House, N. of Althrop
- 11 Brackley (the Hospital Chapel) N. W. of Buckingham
- 12 Queen's Cross; near Northampton, to the S.
- 13 King's Sutton Church, on the Charwell, N. of Aynhoe
- 14 Irtlingborough Church
- 15 Glinton Chapel
- 16 Brington Church, W. of Althrop
- 17 Northborough Church
- 18 Oundle Church, on the Nine, N. E. of Thrapston
- 10 Geddington (the Cross) N. of Kettering
- 20 Ecton Church, 5 M. N. E. of Northampton
- 21 Stow, nine Churches, E. of Fawesley, S. E. of Daventry

*Scenes and Situations.*

- \* 1 View from the Hill between Great Billing and Overton, N. E. of Northampton
  - 2 View from Hall Field at Kettering
  - 3 View from Hard-Hill Meer, between Kingsted and Rance
  - 4 View from Bush Hill in Archefer Field, S. E. of Wellingborough
  - 5 View down the Nine, from Clifford and Ecton Hills ( )
  - 6 View up the Welland from Stamford
  - 7 View down the Welland, from Brampton Park, E. S. E. of Harborough
  - \* 8 View from Eltinton Hill, W. of Naseby
  - 9 View from Burrow Hill, near Daventry
- \* 10 View

- \* 10 View from Rydon Hill, near Hellidon, S. W. of Daventry
  - 11 Walk from the George Inn, St. Martin's, near Stamford, to Wathrop Grove, and on to Easton  
*Houses, Parks, Plantations.*
  - \* 1 Burleigh (Earl of Exeter's) E. of Stamford
  - 2 Lilford (Mr. Powis's) on the Nine, S. W. of Oundle
  - 3 Boughton (Duke of Montagu's) N. E. of Kettering
  - \* 4 Althrop (Earl Spencer's) N. E. of Northampton
  - 5 Castle Ashby (Earl of Northampton's) N. W. of Wellingborough, S. of Northampton (Part by Inigo Jones)
  - 6 Fawesley (Mr. Knightley's) S. of Daventry
  - 7 Stoke Park (Mr. Arundel's) E. of Towcester (by Inigo Jones)
  - 8 Whaddon (Mr. Willis's) W. of Stony Stratford
  - 9 Thorp (Sir Robert Barnard's) near the Nine, W. of Peterborough
- This County is 120 M. round, and contains 500,000 Acres.

## NORTHUMBERLAND.

*Antiquities.*

- \* 1 Tinmouth Monastery, on the Coast, at the Mouth of the Tyne
- 2 Prudhoe Castle, S. of Tyne, to S. W. of Newcastle
- \* 3 Bothall Castle, on the Wantspeck, E. of Morpeth, and Church and Chapel
- 4 Warkworth Castle, on the Coquet, near the Coast, and the Hermitage
- 5 Dunstanburgh Castle, on the Coast, N. of Bowmer, and Rumble Churn
- 6 Beloe Castle (Sir William Middleton's) S. W. of Morpeth, 2 M. from Harnham
- \* 7 Widdring-

- \* 7 Widdrington Castle, on the Coast, S. of Warkworth (Sir George Warner's)
- 8 Bamburgh Castle, on the Coast, E. S. E. of Belford
- \* 9 Alnwick Castle (Duke of Northumberland's) on the Alne, with Alnwick Abbey and Hull Abbey near it, to N.
- \* 10 Holy Island Monastery, in an Isle, N. E. of Belford
- 11 Chillingham Castle (Earl Tankerville's) on the Bremlh, S. E. of Woller, and the Church
- 12 Horton Castle (Sir H. Grey's) N. E. of Woller
- \* 13 Brinkburn Priory, on the Coquet, S. E. of Rothbury
- 14 Norham Castle, on the Tweed, 6 M. S. W. of Tweed Mouth, and the Church
- 15 Hexham Monastery and Church, on the Tyne, W. of Corbridge
- 16 Biwell Castle, on the Tyne, S. W. of Prudhoe
- 17 Dilston Castle, near the Tyne, S. E. of Hexham
- 18 Blanchland Priory, on the Darwen, S. of Hexham
- 19 Langley Castle, E. S. E. of Beltingeham, 1 M. N. E. of Haydon Bridge

*Scenes and Situations.*

- \* 1 Vale of Tyne, from Newcastle to Hexham (the Bridle Way)
- 2 Readfdale, and the Fall of the Chetlup near Catclugh (called Chetlup Spout, falls 70 Feet) and Readfquire
- \* 3 Top of Cheviot Hill, near Woller, to S. W.
- 4 Christenbury Crag, on the W. Border toward Cumberland, N. E. of Beau Castle
- 5 Crag Lough, to N. of the Roman Wall, near the 31st Mile-Stone on the Military Road
- 6 Tacket, near Simonburn, N. W. of Wallwick, Fall of the Rivulet and Cavern above it

7 Staward

- 7 Staward le Peel, E. of the River Allen, and the View from High Staward, along the Allen, it lies S. S. E. of Beltingham
- 8 Newbiggen (View from the Church-Yard) on the Coast, E. of Bothall
- 9 Kiley, a Village on the Left of the Berwick Road, 5 M. North of Belford
- 10 Cornhill (Mr. Collingwood's) S. of Tweed, near the new Bridge, the View
- 11 Tillmouth Chapel, between the Till and the Tweed at their Junction
- 12 Shidlaw, a Hill near Carham and Wark Castle
- 13 Watchlaw, a Hill, 4 M. E. of Etall
- 14 Glanton Pike, near the Woller Road and Whittingham
- 15 Liniel Law, near Ewilee, N. W. of Morpeth

*Houses, Parks, Plantations.*

- 1 Chipchace (Mr. Reed's) near the North Tyne, to N. W. of Wallwick
- \* 2 Beaufront (Mr. Errington's) on the Tyne, almost opposite to Hexham
- 3 The Hermitage (Mrs. Jurin's) on the Tyne, opposite to Hexham
- 4 Bywell, (Mr. Fenwick's) N. of the Tyne, S. W. of Ovingham
- 5 Ovingham (Mr. Bigge's) N. of the Tyne, opposite to Prudhoe Castle
- \* 6 Close House (Sir Robert Bewick's) N. of the Tyne, opposite to Ryton
- 7 Ashington (Mr. Crowe's) on the Wantsbeck, near Bothall
- 8 Twisfiell (Mr. Blake's) on the Till, near its Mouth, and the Bridge

This County is 155 Miles round, contains 1,370,000 Acres, and is  $62\frac{3}{4}$  M. long, and 47 M. broad.

## NOTTINGHAMSHIRE.

*Antiquities.*

- \* 1 Newstead Abbey (Lord Byron's) near Mansfield, 10 M. from Nottingham
- \* 2 Hardwick House (D. of Devonshire's) near ditto
- \* 3 Welbeck Abbey (Duke of Portland's) N. of ditto, (by John Smithson)
- 4 Radford Abbey, near Workfop, N. of the last
- 5 Newark Castle, on the Trent, and Church
- 6 Southwell Church and Palace, W. of the last
- 7 Thurgarton Priory, near Newark
- \* 8 Wollaton (Ld. Middleton's) W. of Nottingham
- 9 Nottingham (St. Mary's Church) near Trent
- 10 Blyth (the Church) S. S. W. of Bawtry

*Scenes and Situations.*

- \* 1 Clifton (Sir Gervas Clifton's) 3 M. S. W. from Nottingham
- 2 Cresswell Crags, W. of Wellbeck
- 3 Road from Newark to Nottingham, near the Trent

*Houses, Parks, Plantations.*

- 1 Workfop Manor (Duke of Norfolk's) S. of Blythe, (by Payne)
- 2 Thoresby (Duke of Kingston's) S. E. of Wellbeck (by Carr)
- 3 Rufford (late Sir G. Savile's) E. N. E. of Mansfield

This County is 90 Miles round, and contains 560,000 Acres.

## OXFORDSHIRE.

*Antiquities.*

- \* 1 Oxford University, Christ Church, St. Peter's, &c
- \* 2 Eynsham Abbey, N. W. of Oxford
- 3 Godstow Nunnery, N. of ditto
- \* 4 Minster Lovel, N. W. of Witney

5 Ewelma

- 5 Ewelme Palace, S. W. of Watlington
- 6 Clattercote Priory, N. of Banbury
- \* 7 Broughton Castle, S. W. of ditto
- 8 Dorchester Church, on the Thames
- 9 Iffley Church, on the Thames, S. E. of Oxford, (Sax.)
- 10 Edward the Confessor's Chapel at Islip, N. of ditto, (Sax.)
- 11 Chipping-Norton Church, near the Border of Gloucestershire and Rollich Stones
- 12 Stanton Harcourt House and Church, S. E. of Witney

*Scenes and Situations.*

- 1 Shiplake, on the Thames, S. of Henley
- 2 Stoken-Church Hill, N. E. of Watlington, View from it
- 3 Whiteham Hill, N. W. of Oxford

*Houses, Parks, Plantations.*

- \* 1 Blenheim (Duke of Marlborough's) at Woodstock,  $7\frac{1}{2}$  M. from Oxford (by Vanbrugh and Brown)
- 2 Ditchley (E. of Litchfield's) N. E. of Charlbury, 5 M. from Blenheim
- \* 3 Caversham or Causam (Lord Cadogan's) N. E. of Reading (by Brown)
- 4 Cornbury (Duke of Marlborough's) W. of Charlbury, (by N. Stone)
- \* 5 Newnham (E. of Harcourt's) 5 M. from Oxford to S. E.
- 6 Hardwicke (Mr. Powis's) near the Thames, W. of Maple-Derham
- 7 Kirtlington Park (Sir J. Dashwood's) N. E. of Woodstock, (by Saunderson and Smith, and Brown)
- \* 8 Rousham (Sir C. Cot. Dormer's) N. E. of Woodstock (by Kent)
- 9 Burford (Mr. Lenthall's) House and Pictures



- 10 Barrington Park (Lady Talbot's) N. W. of  
Burford  
11 Wroxton's (E. of Guildford's) near Banbury  
This County is 130 Miles round, and contains  
534,000 Acres.

## R U T L A N D S H I R E.

*Antiquities.*

- 1 Okeham Castle  
2 Tickencote (Church) W. of Cafterton, (Sax.)

*Scenes and Situations.*

- \* 1 View at North Luffenham, S. W. of Stamford  
2 Road from near Stamford to Uppingham

*Houses, Parks, Plantations.*

- \* 1 Burley on the Hill (Earl of Winchelsea's) E.  
of Okeham  
2 Exton (Earl of Gainsborough's) E. of Burley  
This County is 40 M. round, and contains 110,000  
Acres.

## S H R O P S H I R E.

*Antiquities.*

- 1 Shrewsbury Castle and Abbey, on the Severn  
2 Haghmon Priory, N. E. of Shrewsbury  
\* 3 Bildewas (or Billings) Abbey, on the Severn,  
S. of Wrekin  
\* 4 Acton Burnel Castle, S. S. E. of Shrewsbury  
\* 5 Wenlock Abbey, S. of Bildewas, N. W. of  
Bridgenorth  
\* 6 Lilleshull Priory, S. W. of Newport  
7 Stoke Castle, on the Tern, S. S. W. of Drayton  
8 Tong Castle (Mr. Durant's) E. of Shiffnal,  
toward Staffordshire, and the Church where  
the Vernons, &c. are buried  
\* 9 Ludlow Castle, at the Junction of the Temd  
and Corve, and the Church  
10 Hopton Castle, W. N. W. of the last

11 Clun Castle, on the Clun, N. W. of Hopton Castle

12 Whitchurch (the Church) N. W. of Drayton

*Scenes and Situations.*

- \* 1 Town of Bridgenorth, on the Severn
- 2 Caer Caradoc, at the Junction of Clun and Temd. (called Quardoc-Hill) near Church-Stretton
- \* 3 The Wrekin Hill, E. S. E. of Shrewsbury
- 4 Colebrook Dale, W. S. W. of Shiffnal
- \* 5 Eudnefs Woods, 4 M. N. of Bridgenorth
- \* 6 View of the Severn (near Quatford to the W.) in the Way from Kidderminster to Bridgenorth, and from Quatford Church-Yard
- 7 Way from Ludlow to Montgomery
- 8 View from the Bowling-Green at Ellesmere, N. W. of Oswestry
- 9 Amen Hill, 5 M. from Shrewsbury
- \* 10 Way from Church Stretton to Ludlow, 17 M.
- \* 11 Titterstones Hill (or the Clee) E. of Ludlow, in the Way to Bewdley
- \* 12 Pimhill Hill, near Shrewsbury
- \* 13 Coed-y-Graig (View from the Rock called Craig-Wen, a Hill near Llan-y-minich, in the Way from Welch Pool, 6 M. from Oswestry)
- 14 Kyrn-y-Buch, a Hill near Oswestry
- 15 The Morf (View from the Corner) a Common near Bridgenorth.
- 16 The Edge (View from it) 2 M. W. of Wenlock

*Houses, Parks, Plantations.*

- 1 Hardwick (Mr. Kynaston's) near Ellesmere, S. W. of Whitchurch
- 2 (Sir E. Blount's) between Bewdley and Ludlow
- \* 3 Okely Park (Lord Clive's) near Ludlow
- 4 Acton Burnell (Sir E. Smith's) S. S. E. of Shrewsbury
- 5 Hawkestone (Sir Richard Hill's) N. of Shrewsbury

This

This County is 134 Miles round, and contains 890,000 Acres. The Wrekin Hill, E. of Shrewsbury, measures 1398 Feet above the Level of the Sea. (*Flamsted in Wren's Parentalia*, p. 253.) Stiperston Clee, near Norbury to N. is 1800 Feet high and upwards. *Ibid.*

## S O M E R S E T S H I R E.

*Antiquities.*

- 1 Bath Cathedral
- \* 2 Bristol Cathedral, St. Mary Radcliffe, and St. Stephen's, 14 M. from Bath
- \* 3 Farley Castle, S. E. of Bath
- 4 Nunye Castle, S. W. of Frome
- \* 5 Wells Cathedral and Palace
- \* 6 Glastonbury Abbey, S. W. of Wells, and the Torr
- 7 Montacute Priory (Mr. Philips's) W. of Ilchester
- 8 Stoke Courcy Castle, N. W. of Bridgewater
- \* 9 Dunster Castle, on the Coast (Mr. Lutterel's) near Minehead to S. E.

*Scenes and Situations.*

- 1 Wokie Hole, in Mendip, near Wells
- 2 Cheddar Rocks, N. W. of Wells, near Axbridge
- 3 Camalet Hill (or Arthur's Palace) N. E. of Evill, otherwise Cadbury Castle
- 4 Clifton (at Mr. Goldney's) near Bristol, to the W.
- 5 Quantock Hills, S. S. E. of Watchet, near the Coast
- 6 Brent Knowle, a Hill, N. E. of Bridgewater
- 7 Lansdown, N. of Bath, and Claverton (Claverton) Down
- 8 Durdam Down, near Bristol, (keep close to the Wall)
- 9 View from the Brow of Mendip Hills, in the Way from Sherbourne to Bath

10 Upper Bristol Road, about the 2d and 3d Mile-  
Stones from Bath

*Houses, Parks, Plantations.*

- 1 Prior Park (Mrs. Warburton's) near Bath
  - 2 Hinton St. George (Earl Paulet's) N. E. of Chard
  - 3 Widcomb ( ) S. E. of Bath
  - 4 Redlinch (Earl of Ilchester's) S. of Bruton
- This County is 150 Miles round, and contains  
1,075,000 Acres.

S T A F F O R D S H I R E.

*Antiquities.*

- \* 1 Lichfield Cathedral, 24 M. from Derby
- \* 2 Tutbury Castle, on the Dove, next Derbyshire,  
and the Church, N. of Burton
- \* 3 Dudley Castle and Priory, N. W. of Birming-  
ham (Viscount Dudley's)
- 4 Eccleshall Castle, (Bp. of Lichfield's) N. W. of  
Stafford
- \* 5 Croxton Abbey, N. W. of Uttoxeter
- 6 Alton Castle, on the Charnet, N. N. E. from  
the last
- 7 Wolverhampton Church, W. S. W. of Walsall,  
on the Penk
- 8 Burton upon Trent, the Bridge and Abbey

*Scenes and Situations.*

- 1 Stafford Castle Hill, 1  $\frac{1}{2}$  M. from the Town  
(the View)
- 2 Narrowdale, N. N. W. of Okeover and Ilam
- \* 3 Apewood (or Abbot's Castle) View from the  
Hill, S. W. of Wolverhampton, on the Edge  
of Shropshire

*Houses, Parks, Plantations.*

- \* 1 Ilam (Mr. Port's) near the Dove, N. W. of  
Ailburn and Thorp-Cloud
- 2 Ingestre

- 2 Ingestre (Lord Chetwind's) E. of Stafford, near the Trent
- 3 Tickshall (Sir T. Aston's) E. of Stafford, near the Trent
- 4 Wolfely (or Oufely) Bridge, N. W. of Lichfield
- \* 5 Shukborough (Mr. Anson's) near Rugely, on the Trent, (by Mr. Stuart)
- 6 Trentham (Marquis of Stafford's) S. E. of Newcastle
- 7 Beaufert (E. of Uxbridge's) N. W. of Lichfield
- 8 Enville (or Enfield) Earl of Stamford's, N. W. of Stourbridge
- 9 Chillington (Mr. Giffard's) near Wolverhampton
- 10 Sandon Hall ( ) N. N. E. of Stafford
- 11 Chartley ( ) N. E. of Stafford
- \* 12 Bromley ( ) N. W. of Eccleshall
- 13 Prestwood ( ) N. of Stourbridge
- 14 Aqualate ( ) near Norbury, S. W. of Eccleshall
- 15 Broughton ( ) N. W. of Eccleshall

This County is 141 Miles round, and contains 810,000 Acres. The Moor Lands (or N. E. Part) is mountainous, interspersed with rich Meadow Land in the Vallies, reaching from Three-Shire Stones to about Draycot on the Moor; the Wood Lands (or middle Part) between Dove and Trent, from Draycot to Burton and Whichner, is a more level Country.

## S U F F O L K.

### *Antiquities.*

- \* 1 St. Edmund's Bury, the Abbey and Churches
- 2 Wingfield Castle and Church, N. E. of Eye
- \* 3 Framlingham Castle and Church, on the Ore, E. of Debenham
- 4 Letheringham

- 4 Letheringham Priory Church, S. W. of Debenham
- \* 5 Butley Priory, S. W. of Orford
- 6 Orford Castle, near the Coast, S. W. of Aldborough
- 7 Leyfton Abbey, near the Coast, N. of Aldborough
- \* 8 Mettingham Castle and College, E. of Bungay
- 9 Burgh Castle, W. of Yarmouth (Roman)
- 10 Lavenham Church, N. E. of Sudbury (or Lanham)
- 11 Gipping (Mr. Tyrrell's) the Chapel, N. E. of Stow Market
- 12 Clare, the Church and Castle, N. W. of Sudbury
- 13 Stoke Neyland, the Church, S. E. of Sudbury
- 14 Bungay, the Great Church and Castle, E. N. E. of Harleston

*Scenes and Situations.*

- 1 Wickham (Prospect from the Steeple) S. of Framlingham
- 2 Burstal (View from it) W. of Ipswich
- 3 Stoke, near Neyland (Sir W. Rowley's) S. E. of Sudbury
- \* 4 Way from Ipswich to Harwich by Water
- 5 View from the high Grounds in Stoke (Part of Ipswich) and from the Parsonage at high Water

*Houses, Parks, Plantations.*

- \* 1 Hengrave House and Church, on the Lark, N. W. of Bury
- 2 Ickworth (E. of Bristol's) N. W. of Bury
- 3 Euston (D. of Grafton's) S. E. of Thetford
- 4 Redgrave (Mr. Holt's) N. of Buddefdale (by Browne) \*
- 5 Brome (E. Cornwallis's) N. E. of Eye, and the Church
- 6 Rushbrook (Sir C. Davers) S. of Bury

- 7 Melford Hall (Lady Firebrace's) and Church,  
N. of Sudbury
  - 8 Henham (Sir J. Rouse's) E. of Halefworth
  - 9 Freston Tower (Mr. Tarver's) S. of Ipswich,  
on the Orwell
  - 10 Christchurch (Mr. Fonneraux's) in Ipswich
  - 11 Finbarrow Parva (Mr. Wollaston's) S. of Stow-  
market
- This County is 165 Miles round, and contains  
995,000 Acres.

S U R R E Y.

*Antiquities.*

- \* 1 Lambeth Palace (Abp. of Canterbury's) on the  
Thames
- 2 Richmond Palace, on the Green
- 3 Betchworth Castle (Mr. Tucker's) E. of Darking
- \* 4 Esler Place (Miss Pelham's) on the Mole, S.  
S. W. of Kingfion
- 5 Guilford Castle, on the Wey
- 6 Newark Priory, on the Wey, E. of Working
- 7 Waverley Abbey, S. E. of Farnham
- 8 Farnham Castle (Bishop of Winchester's) W. of  
Guilford
- 9 St. Mary Overy's Church in Southwark
- 10 Kingfion upon Thames, St. Mary's Chapel, S.  
Side of the Church (ruin'd)
- 11 Rygate Castle and Priory (Mr. Parsons's) E. N.  
E. of Darking

*Scenes and Situations.*

- \* Richmond Hill, on the Thames, and the King's  
Gardens
- \* 2 Wandfworth Hill, near Wimbleton (at Mrs.  
Pitt's)
- 3 Box Hill, N. of Darking

\* 4 Lithe

- \* 4 Lithe Hill, S. of Wotton, and S. W. of Darking
- \* 5 Road from Guilford to Farnham (first 5 M. of it)  
and View from a Field to the left of the Road,  
as soon as you ascend the Hill from the Town

*Houſes, Parks, Plantations.*

- \* 1 Wimbleton (Earl Spencer's) near the Vandal,  
S. of Wandsworth, by the Earl of Pembroke  
and Brown (lately burnt)
- 2 Kew, near the Thames, opposite to Brentford
- 3 Peterſham (Earl of Harrington's) near Rich-  
mond Park
- 4 Ham (Earl of Dyſert's) near the Thames, op-  
poſite to Twickenham
- \* 5 Roehampton, or Parkſtead (Earl of Beſbo-  
rough's) S. W. of Mortlack, near Richmond  
Park (by Chambers)
- 6 Claremont (formerly Duke of Newcastle's) S. W.  
of Eſher, near the Mole (by Vanbrugh and  
Kent) now Lord Clive's and lately rebuilt
- \* 7 Cobham, or Painſhill (Mr. Hopkins's) on the  
Mole (by Hamilton)
- 8 Weybridge, or Ham Farm (Earl of Portmore's)  
at the Confluence of the Wey and Thames
- \* 9 Oatlands (Earl of Lincoln's) N. E. of the laſt,  
(by Kent)
- \* 10 Ooburne Farm (Mr. Southcote's) near Chertſey,  
(by himſelf)
- 11 Deepden ( ) E. of Darking
- 12 (Mr. Reeves's) near Darking
- 13 Sheere (Mr. Malters's) near Guilford, to E.
- 14 More Park ( ) and Mother  
Ludoe's Hole, S. E. of Farnham
- 15 Richmond Gardens (the King's) as alter'd by  
Browne

This County is 112 Miles round, and contains  
592,000 Acres,



## S U S S E X.

*Antiquities.*

- 1 Winchelsea Monastery and Castle, on the Coast, S. of Rye
- \* 2 Battel Abbey, N. W. of Hastings
- \* 3 Bodiham Castle, near the Rother, N. of the last
- 4 Pevensey Castle, N. E. of East-Born, on the Coast
- \* 5 Hurst Monceaux Castle (Mr. Naylor's) N. of the last
- 6 Begeham Abbey
- 7 Lewes Castle and Priory, N. E. of Brighthelmston
- 8 Amberley Castle, near the Arun, N. of Arundel
- \* 9 Arundel Castle, on the Arun, and the Church
- 10 Boxgrove Priory, N. E. of Chichester
- \* 11 Chichester Cathedral, on the Lavant, near the Coast, and the Cross
- 12 Bosham (Church) 3 M. from Chichester

*Houses, Parks, Plantations.*

- \* 1 Petworth (Earl of Egremont's) E. of Midhurst
- \* 2 Cowdrey (Visc. Montacute's) E. of Midhurst
- \* 3 Stansted (Mr. Barwell's) N. W. of Chichester
- \* 4 Up-Park (Sir M. Fetherston's) near the last
- 5 Goodwood (Duke of Richmond's) N. of Chichester (by Campbell)
- 6 Halnaker (Duke of Richmond's) N. E. of Chichester
- 7 Crowhurst (Mr. J. Pelham's) S. E. of Battel

This County is 158 Miles round, and contains  
1,140,000 Acres.

## W A R W I C K S H I R E.

*Antiquities.*

- \* 1 Warwick Castle (Earl of Warwick's) on the Avon, 21 M. from Birmingham
- \* 2 Church

- \* 2 Church of St. Mary, in Warwick, and the Priory (Mr. Wife's)
- \* 3 Kenilworth Castle and Priory, S. W. of Coventry, 7 M. N. W. of Warwick
- \* 4 Coventry City and its Churches, St. Michael, Town-House, N. E. of Warwick 12 M.
- 5 Combe Abbey (Lord Craven's) 3 M. S. E. of Coventry
- 6 Nun-Eaton Nunnery, N. of Coventry
- 7 Maxtoke Priory, S. E. of Colehill
- 8 Maxtoke Castle, N. E. of Colehill
- 9 Tamworth Castle, on the Tame
- 10 Stratford upon Avon, the Church

*Scenes and Situations.*

- \* 1 Edge Hill (the Views from it) S. of Kineton

*Houses, Parks, Plantations.*

- 1 Stoneley (Lord Leigh's) S. of Coventry
  - 2 Bagginton (Mr. Bromley's) S. S. E. of Coventry
  - 3 Guy's Cliff (Mr. Greathed's)  $\frac{1}{2}$  a M. N. of Warwick
  - 4 Newnham Paddox (Earl of Denbigh's) N. E. of Coventry
  - 5 Ragley (Earl of Hertford's) S. W. of Alcester
  - 6 Meryvale (Mr. Stratford's) N. of Atherston
  - 7 Arbury (Sir R. Newdigate's) S. of Nun-Eaton
  - 8 Shukburgh (Sir C. Shukford's) W. of Daventry
  - 9 Aston House (Sir L. Holt's) N. of Birmingham, and Church
  - 10 Colehill (Lord Digby's) E. of Birmingham
- This County is 110 Miles round, and contains  
670,000 Acres.

W E S T M O R E L A N D.

*Antiquities.*

- 1 Brough Castle under Stainmoor, N. of Kirkby Steven

- \* 2 Harcla

- \* 2 Harcla (or Hartley) Castle, S. E. of Kirkby Steven
- \* 3 Pendragon Castle, on the Eden, S. S. E. of the last
- \* 4 Appleby Castle (Earl of Thanet's) on the Eden
- \* 5 Brougham (or Broom) Castle, S. E. of Penrith, on the Eimot
- 6 Shap Abbey, on the Lowther, S. of the last
- 7 Kendal Castle, on the Can or Kent
- 8 Kirkby Lonsdale, Church and Bridge, on the Lune, S. E. of Kendal
- 9 Kirkby Steven Church, on the Eden, 4 M. S. E. of Appleby

*Scenes and Situations.*

- 1 Ridall Hall and Ridall Head (a Hill) N. of Ambleside, and Winander Meer, 2 M.
- 2 The Forces or Falls of the River Kent or Can, 5 M. from Kendal, and near Betham
- 3 Many Parts of the Road from Appleby to Penrith
- 4 High Point of Land looking down on the Island in Winander Meer, and commanding the Lake from Right to Left, and 5 M. of Road from Ambleside to Kendal
- \* 5 Road through Ambleside to Kefwick, 18 M.
- 6 Falls of Water near Ambleside
- 7 Greyridge Hill, in the Way from Brough to Kendall, N. E. of the latter
- \* 8 Grafynere Water, N. of Ambleside, in the Road to Kefwick

● *Houses, Parks, Plantations.*

- \* 1 Lowther Hall, on the Lowther, 5 M. S. W. of Penrith

This County is 110 Miles round, and contains 510,000 Acres.

WILTSHIRE.

## W I L T S H I R E .

*Antiquities.*

- \* 1 Salisbury Cathedral
- \* 2 Wardour Castle, on the Nadder, N. E. of Shaftsbury
- 3 Heitesbury Hospital, on the Willey, S. E. of Warminster
- \* 4 Lacock Nunnery (Mr. Talbot's) near the Avon, S. S. W. of Chippenham
- 5 Chippenham Church, near the Avon
- 6 Bradenstoke Priory (or Clack) N. E. of Chippenham
- \* 7 Malmesbury Abbey, on the Avon, near Gloucestershire
- \* 8 Stone Henge, on Salisbury Plain, W. of Amesbury (Brit.)
- 9 Aubury, and West Kennet, to S. W. of Marlborough (Brit.)

*Scenes and Situations.*

- 1 Martin's Hall Hill, N. of Old Sarum

*Houses, Parks, Plantations.*

- \* 1 Wilton (Earl of Pembroke's) W. of Salisbury, (by Holben and Inigo Jones)
- \* 2 Longford (Earl of Radnor's) S. E. of Salisbury
- 3 Amesbury (Duke of Queensbury's) N. of Salisbury (by Inigo Jones and Webb)
- \* 4 Stourhead (Mr. Hoare's) S. of Frome, (by Campbell)
- 5 View from ~~S.~~ Alfred's Tower, in a Morning
- \* 6 Longleat (Visc. Weymouth's) S. E. of Frome, (by John of Padua and Brown)
- 7 Witham (Mr. Beckford's) near the last
- 8 Tokenham ( ) S. E. of Marlborough
- 9 Fonthill (Mr. Beckford's) by Woolfe, 16 M. from Salisbury

This County is 128 Miles round, and contains  
876,000 Acres.

## W O R C E S T E R S H I R E.

*Antiquities.*

- \* 1 Worcester Cathedral, the Commandery
- 2 Hartlebury Castle (the Bishop's) S. S. E. of Bewdley
- \* 3 Great Malvern Abbey, 9 M. S. W. of Worcester, at the Foot of Malvern Hills
- 4 Hales Owen Abbey (belongs to Shropshire, but inclosed by this County) S. W. of Birmingham and St. Kenelm's Chapel
- 5 Evesham (or Esfham) the Bell Tower
- 6 Parshore, the Church, W. of Evesham

*Scenes and Situations.*

- 1 Bewdley, on the Severn, S. W. of Kidderminster, 15 M. from Worcester
- 2 Parry Wood (View from the Hill) near 1 M. from Worcester
- 3 Way from Evesham, thro' Piddle, to Worcester, 16 M.
- \* 4 The Clint Hill, near Hagley Park (View from it)
- \* 5 Malvern Hills, 8 M. S. W. of Worcester
- \* 6 Road W. of the Severn from Bewdley to Worcester, over the Red Hill, by Ribbesford, Pool's House, Hundred House, and Witley
- \* 7 Crookbury Hill, 2 M. from Worcester, near the Penshore Road to the Right

*Houses, Parks, Plantations.*

- \* 1 Hagley (Lord Littleton's) S. E. of Stourbridge 3 M. near Hales Owen, 12 M. from Birmingham, and the \* Church
- 2 Witley Court (Lord Foley's) near the Severn, S. of Aberley Hills, 9 M. W. of Worcester, and the Chapel
- 3 Ribbesford (Earl Powis's) on the Severn, near Bewdley, 1 M.

4 Crome

- 4 Crome Abbey (E. of Coventry's) E. of Upton, between the Avon and the Severn
  - \* 5 The Leafowes (late Mr. Shenstone's) near Hagley, 6 M. by Shenstone (it is in Shropshire)
- This County is 130 Miles round, and contains 540,000 Acres.

Y O R K S H I R E. EAST-RIDING.

*Antiquities.*

- \* 1 Beverley Minster
- 2 Burfball Abbey, on the Humber, near Spurn Head
- \* 3 Kirkham Priory, on the Derwent, S. S. W. of Malton
- 4 Wreshill Castle, on the Derwent, N. W. of Howden
- 5 Howden (the Church) in Howdenshire, near the Derwent
- 6 Hull (the Great Church)

*Scenes and Situations.*

- 1 Flamborough-Head, and its Cavern, N. E. of Bridlington

*Houses, Parks, Plantations.*

- 1 Londeſburgh (Duke of Devonshire's) N. of Market Weighton
- 2 South Dalton (Sir C. Hotham's) the Lawn, near Beverley
- 3 Burton Agnes (Sir Griffith Boynton's) E. of Kilham
- 4 Housham (Mr. Cholmley's) on the Derwent, S. of Kirkham

N O R T H - R I D I N G.

*Antiquities.*

- 1 Helmsley Castle, E. of Thirsk
- \* 2 Scarbrough Castle, on the E. Coast
- \* 3 Whitby

- \* 3 Whitby Abbey, N. of Scarbrough, on the Coast
- \* 4 Rievaulx Abbey, near Hemsley, in Riedale,  
3 M. to W.
- 5 Gisborough Abbey, S. E. of Stockton
- 6 Byland Abbey, near Thirsk, to S. E. and Gil-  
ling to W.
- 7 Mount Grace } near Ofmotherley, to N. E.
- 8 Lady's Chapel, } of Northallerton
- \* 9 Richmond Castle, on the Swale
- 10 Easby Abbey, on the Swale, 2 M. from Rich-  
mond
- 11 Egleston Abbey, on the Tees, near Richmond,  
2 M. N. W. of Rookby
- 12 St. Martin's Abbey, near the Tees, 1 M. from  
Richmond
- 13 Harlsey Castle, near Northallerton
- 14 Sheriff Hutton Castle, N. E. of York
- \* 15 Bolton Castle, N. E. of Askrig
- \* 16 Middleham Castle, S. E. of Askrig
- 17 Bowes Castle, S. W. of Barnard's Castle
- 18 Arden Nunnery, near Black Hambleton, S. E.  
of Ofmotherley
- 19 Joreval (or Gervis) Abbey, in Wensfledale,  
near the Ure, S. E. of Middleham

*Scenes and Situations.*

- 1 Wensfledale, W. of Askrig, on the Ure
- \* 2 Afgarth Force, E. of Askrig, on the Ure, near  
Swinwite
- 3 Scartnick, W. of Richmond, 50 Yards to the  
Left of the Road to Askrig
- 4 Ounsberry (or Roseberry) Topping, the highest  
Hill in Cleveland, near Gisborough
- 5 Rowcliff, on the Coast, N. E. of Gisborough,  
and Alum Works
- 6 Hell Gill, near the Head of Eden, N. W. of  
Askrig, on Cotter Hill
- \* 7 Hardraw Force, W. N. W. of Askrig, with  
Whitfield

Whitfield Gill and Mill Gill Forces, near  
Askrig

- 8 Hackness (the Vale of) 3 M. N. W. of Scarborough
- 9 Cam Fell, W. of Askrig (View from the Summit)
- 10 Whisson Cliff, on Black Hambleton, near Thirsk
- \* 11 Cotter Hill (whence the River Eden rises) on the Confines of Westmoreland, and its highest Part, called Shunner Fell, at the Head of Swale Dale

*Houses, Parks, Plantations.*

- \* 1 Castle Howard (Earl of Carlisle's) near Malton (by Vanbrugh and Sir T. Robinson)
- \* 2 Rookby (Mr. S. Morrit's) near Greta Bridge (by Sir T. Robinson)
- \* 3 Hackfall (Mr. Aislaby's) on the Ure, near Masham
- 4 Tanfield (Lord Bruce's) near the last
- \* 5 Hovingham (Mr. Worfeley's) and the Vale about Oswaldkirk and Slingsby, N. W. of Malton
- \* 6 Hornby Castle (Earl of Holderness's) N. W. of Bedale (altered by Carr)
- 7 Newby (Mr. Weddell's) on the Ure, near Ripon (by Campbell) alter'd by Carr and Adams
- \* 8 Duncombe Park (Mr. Duncombe's) near Hemfley, (by Wakefield)

From *Cotter Hill* (the highest Part of which is called *Shunner Fell*, and commands a magnificent View) rise the Rivers Eden, Swale, and Ure; the first runs to N. W. through Westmoreland and Cumberland; the other two (each in its several Dale) to S. E. thro' Yorkshire. Cotter Hill stands at the Head of Swale Dale.



## W E S T - R I D I N G ,

*Antiquities.*

- \* 1 The Minster,
- 2 St. Mary's Abbey
- 3 St. Margaret's Porch
- 4 St. Dennis's
- 5 St. William's Chapel on Ouse-bridge
- 6 St. Leonard's Hospital
- 7 Cawood Castle } S. of York
- \* 8 Selby Abbey } S. of York
- 9 Pontefract Castle, S. W. of Ferrybridge, and Church
- 10 Chapel on the Bridge in Wakefield
- 11 Sandal Castle, near Wakefield
- \* 12 Kirkstall Abbey, near Leeds on the Aire, 3 M.
- 13 Knaresbrough Castle, near Harrogate, and Plumton Rocks
- \* 14 Roche Abbey, near Blythe to N. W. and Sandbeck to S. W. (Earl of Scarbrough's)
- 15 Ripon Minster, near the Ure, N. W. of Boroughbridge
- \* 16 Fountain's Abbey, in Skeldale, near Ripon
- 17 Sawley Abbey, N. of Clithero, on the Ribble
- 18 Conisborough Castle, near Doncaster
- \* 19 Bolton Abbey, near Skipton, to N. E. on the Wharfe, and the Strid
- 20 Doncaster (the Church) on the Don, N. N. W. of Bawtry
- 21 Harwood (the Church) N. of Bramham, near the Wharfe
- 22 Addle Church, near Leeds, (Sax.)
- 23 Sheffield (the Church) on the Don, S. W. of Rotherham
- 24 Rotherham (the Church) on the Don, S. W. of Doncaster
- \* 25 Laughton (the Church) S. W. of Bawtry, (called Lighton Morning)
- 26 Tickhill

- 26 Tickhill (Church and Castle) W. of Bawtry
- 27 Arthington Nunnery, on the Wharfe, E. of Otley
- 28 Esholt Priory, on the Aire, S. of Otley (Mr. Stansfield's)
- 29 Hampole Priory, N. W. of Doncaster
- 30 Skipton Castle, in Craven
- 31 Ripley (Sir J. Ingleby's)

*Scenes and Situations.*

- 1 Skipton in Craven, N. W. of Otley
- 2 The Vale about Aberforth, N. of Pontefract
- 3 Kilnsey Crag, on the Wharfe, N. W. of Burnfall
- \* 4 Gordale, 6 M. S. E. of Settle, at Malham, or Mauham
- 5 Otley Sheven, a Hill S. of Otley
- 6 Apperley Bridge, N. W. of Leeds, and Stetin Bank, S. of Skipton, both in Aire Dale
- 7 The Vale of Calder, and Elland Edge, near Halifax
- 8 Harwood Castle (the view from thence) N. of Leeds, on the Wharfe
- 9 Chaverler Hill, near Leeds
- 10 Brimham Crag, N. W. of Ripley, near the Pateley-Bridge Road to Ripon
- 11 Road from Ingleton to Settle Turnpike, 11 M.
- 12 Road from Skipton to Otley, 15 M. in Wharfedale (Turnpike)

*Houses, Parks, Plantations.*

- \* 1 Wentworth Castle, or Stainborough (Earl of Stafford's) S. of Barnsley (by himself)
- 2 Wentworth House (Earl Fitzwilliam's) N. W. of Rotherham
- 3 Sprotborough (Mr. Copeley's) on the Don, near Doncaster
- \* 4 Studley Park (Mr. Aislabie's) and Mackyshaw, Michael Haw Hill (not early in the Morning) and Laver Banks, so to Hackfall, W. of Ripon, on the Skell

5 Haselwood

- 5 Haselwood (Sir Walter Vavafour's) near Tadcaster, to S. W.
- 6 Wortley (Countess of Bute's) near the Don, S. W. of Barnsley
- 7 Cowick (Visc. Downe's) at the Confluence of the Don and Aire, S. of Snaith
- 8 Medley (Earl of Mexborough's) at the Confluence of the Calder and Aire
- 9 Temple Newfome (Visc. Irwin's) near Leeds, on the Aire
- \* 10 Gawthorp (Mr. Lascelles's) near Leeds, (by Carr and Adam)
- 11 Kiveton, or Keeton (Duke of Leeds's) S. W. of Blyth, N. W. of Workfop
- 12 Nostell (Sir Rowland Winn's) S. of Pontefract, (by Paine)
- 13 Cusworth (Mr. Wrightson's) near Doncaster, (Part by Paine)
- 14 Weston (Mr. Vavafour's) N. of the Wharfe, near Otley

The highest Hills of Craven (the mountainous Part of this County) are *Penigent*, near Settle, from whence the Rivers Aire and Ribble take their Rise, and *Ingleborough*, said to be still higher than the former, N. N. W. of which it lies near Ingleton.

This County is 360 M. round, and contains 3,770,000 Acres.

## N O R T H W A L E S.

### F L I N T S H I R E.

#### *Antiquities.*

- 1 Hawarden (or Harden) Castle, (Sir J. Glynne's) S. W. of Chester
- \* 2 Holy-Well, to N. W. of Flint, near the Dee, 11 M. from Rhudlan
- 3 Basingwerk Abbey, N. N. E. of the last
- 4 Rhudlan Castle, N. W. of St. Asaph, on the Clwyd, 16 M. from Conway

*Scenes*

*Scenes and Situations.*

- 1 View of the Vale of Clwyd, near Mold
- 2 Overton (or Oreton) S. E. of Wrexham, near the Dee
- 3 Gwern Heylyd (Mr. Fletcher's) near the last
- 4 Caer Gyrlly (the Top of a Hill) under Bringwyn, on the Allyn
- 5 St. Afaph's (View from the Tower of the Vale of Clwyd)
- \* 6 Road from Chester to Ruthin (best View of the same Vale)
- 7 Hill near Bodridden, in the Way from Rhudlan to Denbigh, View along the Vale of Clwyd

## C A E R N A R V O N S H I R E.

*Antiquities.*

- \* 1 Conway Castle, at the Mouth of the Conway, near the Coast
- \* 2 Caernarvon Castle, near the Meinai, on the Sciont
- 3 Dolbarden Castle, by the Lake of Llanberris, at the foot of M. Snowdon, 10 M. from Bethkellert
- 4 Crickiaith Castle, on the Coast, N. E. of Pwlhelly
- \* 5 Beaumaris Castle, in Anglesea, opposite to Conway, 7 M. from Bangor

*Scenes, Situations, &c.*

- \* 1 Tal-y-Cavan Ferry, on the Conway, in the Way to Llanrwst, S. of the Town
- \* 2 View of the Castle, 1 M. E. of Conway Ferry
- 3 Glodworth and Bosketlyn (Sir Rog. Mostyn's) on the Coast
- \* 4 Vale of Bethkellert, S. of Snowdon Peak, 12 M. from Caernarvon
- \* 5 Snowdon (Moel-y-Gwyddon) 6 M. Ascent to the Top of the Mountain 9 M. from Caernarvon  
6 Rhaidr-

- 6 Rhaidr-y-Wanal, not far from Llanwrst a Water Fall
- \* 7 Rhaidr-y-Pandy-pen-Machno, near the last, a Water Fall
- 8 Penmaen-Mawr, between Conway and Bangor, on the Coast, 6 M. from Conway
- 9 Rhaidr Fawr (a Water Fall) near Snowdon Peak, and Dolbarden
- 10 Gaunant (a Water Fall) 3 M. from Penmaen-Mawr
- \* 11 Way from Caernarvon to the Ferry of the Meinai
- \* 12 View at Bettws-Bridge, and the Confluence of its Brook with the River Conway, and all the Road from thence to Llanwrst

D E N B I G H S H I R E .

*Antiquities.*

- 1 Holt Castle, on the Dee, N. E. of Wrexham
- 2 Ruthin Castle, on the Clwyd, S. S. E. of Denbigh, 8 M. in Dyffryn-Clwyd
- 3 Denbigh Castle, near the Clwyd, 20 M. S. E. of Conway
- \* 4 Valle, Crucis Abbey, near the Dee, to N. in the Parish of Llangollen, (in Welch Llan-Egwest) in Ial, 1 M. from Dinas Bran
- \* 5 Dinas Bran Castle, N. of Dee, and N. W. of Chirk
- \* 6 Chirk Castle (Mr. Middleton's) S. E. of Llangollen
- 7 Wrexham Church, 12 M. S. of Chester

*Scenes, Situations, &c,*

- 1 Gresford Village, N. of Wrexham, on the Tagidog, and Marford Hill
- \* 2 Vale of Llanwrst, on the Conway, 12 M. from Conway
- 3 Erthig (Mr. Yorke's) near Wrexham

\* 4 Pistil

- \* 4 Piffil Rhaidr, a Water-Fall on the Confines of Montgomeryshire, in the River Rayder, 8 M. from Llanwilling
- 5 The Craigs-y-Glufeg, Rocks near Dinas Bran
- \* 6 View of the Dee at Rusbon, and near Wynneftay
- \* 7 Llangollen, a Town near the Dee, 15 M. W. of Chirke
- \* 8 Vale of the Dee, from Llangollen to Corvan, 8 M. N. W. of the last
- \* 9 View of the same, 3 M. E. of Llangollen, on the Oswestry Road

M E R I O N E T H S H I R E .

*Antiquities.*

- \* 1 Harleck Castle, on the Coast, S. of the Bay of Treeth-Bychan 10 M.
- 2 Cumner (or Kinner) Abbey

*Scenes, Situations, &c.*

- \* 1 Vale of Ffestioniog, 20 M. S. of Llanrwst, to W. of Llyn-Conway
- \* 2 Plain of Bala, near Pimble Meer, 3 M. long, 1 broad (or Llyn-Tegid)
- \* 3 Cader-Idris Mountain, the Ascent from Dolgelly
- \* 4 Pont-Aber Glaslyn, N. of Harlech, 1  $\frac{1}{2}$  M. from Bethkellert
- \* 5 Approach to Bala from Llandrillo Hill, Way 8 Miles
- \* 6 Mount Berwin (the View) in the Way from Welch-Pool to Bala, 10 M.
- 7 Vale of Tanybulch and Descent to it, 11 M. N. of Harlech, on the River Dwryd

M O N T G O M E R Y S H I R E .

*Antiquities.*

- \* 1 Montgomery Castle, near the Severn (View from it) and the Hill with four Tops above it

*Scenes, Situations, &c.*

- \* 1 Powis Castle, 1 M. above Welch-Pool, on the Severn
- \* 2 Vale of the Dovy, S. W. of Machunlleth
- \* 3 Same Vale continued, and the Whole Road to Dolgelly
- 4 Hengurt (Capt. Vaughan's) near Dolgelly 1 M.
- \* 5 View from a Hill about half Way between Llanvilling and Welch-Pool
- \* 6 Way from Montgomery to Welch-Pool
- 7 View from a Bridge 1 M. S. of Dinasmouthy in the Machunlleth Road
- \* 8 Way from Pistil-Rhaidr, by Llan-Rayder and Llanvilling, to Welch-Pool

Flintshire is 40 M. round, and contains 160,000 Acres

Denbighshire is 116 Miles round, and contains 410,000 Acres

Merionethshire is 108 Miles round, and contains 500,000 Acres

Caernarvonshire is 95 Miles round, and contains 370,000 Acres

Montgomeryshire is 94 Miles round, and contains 560,000 Acres

Cader-Idris, in Merionethshire, is 2910 Feet high; Penman-Mawr, in Caernarvonshire, is 1545 Feet. The Peak of Snowdon, in the same County, is 3720 Feet, there call'd Widhoa, or Moel-y-Gwyddfa.

## S O U T H W A L E S.

## B R E C K N O C K S H I R E.

*Antiquities.*

- \* 1 Brecknock Castle, on the Usk, and the Priory Grounds

*Scenes, Situations, Houses, &c.*

- 1 Bûalht, on the Wye

2 Fall

2 Fall of the Hony.

This County is 160 Miles round, and contains  
620,000 Acres.

C A R D I G A N S H I R E.

*Antiquities.*

1 Cardigan Castle, on the Tivy, near the Coast,  
26 M. from Harford-West

*Scenes, Situations, Houses, &c.*

1 Llannarth, a Town N. E. of Cardigan, 18 M.  
This County is 24 Miles round, and contains  
520,000 Acres.

C A E R M A R T H E N S H I R E.

*Antiquities.*

- 1 Caer-Kenin Castle, S. E. of Llendilovawr
- \* 2 Denefawr Castle, near the Towy, S.W. of ditto
- \* 3 Caermarthen Castle, on the Towy
- \* 4 Green Castle, near the last
- \* 5 Kidwelly Castle, S. E. of Caermarthen, near  
Sea, 10 M.
- \* 6 Llanstephan Castle, W. of Towy-Mouth, 9 M.  
from Caermarthen
- 7 Laugharne Castle, W. of the last, near the  
Mouth of Tave, 12 M. from Caermarthen
- 8 Aberguilly Palace (Bp. of St. David's) E. of  
Caermarthen, near the Towy

*Scenes, Situations, Houses, &c.*

- 1 Grongar Hill, 8 M. from Caermarthen
- 2 Road from Llanimidowry to Llandilovawr
- \* 3 Newton Park (Mr. Rice's) 1  $\frac{1}{2}$  from Llandilo-  
vawr
- \* 4 Road from Llandillo to Neath, over the Moun-  
tain

This County is 102 Miles round, and contains  
700,000 Acres.



## GLAMORGANSHIRE.

*Antiquities.*

- \* 1 **Caer-Phily Castle**, near the Rhymny, and the Borders of Monmouthshire, 8 M. N. of Cardiffe and Llandaff
- 2 **Coity-Castle**, N. of Bridge End
- \* 3 **St. Donat's**, on the Sea Coast, near Nash Point (Mrs. Vernon's)
- \* 4 **Margan Abbey** (Mr. Talbot's) on the Coast, S. E. of Abenavon, 5 M. from Pile
- 5 **Kynfig Castle**, S. E. of the last
- \* 6 **Cardiff Castle and Church**, near the S. Coast, and the Tave, 12 M. from Newport
- \* 7 **Neath Abbey**, W. of Neath, N. E. of Swanzey, 6 M.
- 8 **Llanblythian Castle**, near Caer-Phily

*Scenes, Situations, Houses, &c.*

- 1 **Vale of the Tave**, seen from the Mountain of Rugomrock in the Way from Brecon, and the Bridge of Tave at Lantrissant, 8 M. from Caer-Phily, it is 140 Feet Diameter
  - 2 (Mr. Lewis's) the View from it near Cardiffe
  - 3 **The Knoll** (Mr. Mackworth's) N. E. of Neath
  - \* 4 **Brecon Ferry**, S. of Neath, and E. of Swanzey
  - \* 5 **Road from Bride-End**, and to Cowbridge, and by the Heights of Clanditham \* to Caerdiff
- This County is 112 Miles round, and contains  
540,000 Acres.

## PEMBROKESHIRE.

*Antiquities.*

- \* 1 **Tenby Castle**, on the S. Coast, near Caermarthenshire, 10 M. from Pembroke
- \* 2 **Carew Castle**, N. W. of Tenby, 3 M. from Pembroke
- 3 **Lantphey Court** (Sir Arth. Owen's)
- 4 **Narbeth**

- 4 Narbeth Castle, E. of Haverford  
 \* 5 Llehaiden Castle, E. N. E. of Haverford  
 \* 6 Manorbeer Castle, W. of Tenby, on the Coast  
 \* 7 Pembroke Castle, E. of Milford Haven  
 \* 8 Haverford-West Castle, or Harford, on the  
 Cledhew, 10 M. from Pembroke  
 9 Priory near the former  
 \* 10 Picton Castle (Sir J. Philips's) S. W. of Haver-  
 ford  
 \* 11 St. David's Cathedral and Palace, on the Coast  
 \* 12 Newport Castle, near the Mouth of the Nhefern  
 \* 13 St. Dognael's Priory, near the Teivy, W. of  
 Cardigan  
 \* 14 Kellgarren Castle, on the Teivy, S. S. E. of  
 Cardigan, and the Fall of the Teivy near it  
*Scenes, Situations, Houses, &c.*  
 1 (Mr. Campbell's, Hooke's, Lord Lion's) near  
 Haverford-West  
 \* 2 Milford Haven, up Pembroke and Haverford  
 Rivers  
 3 St. Gowon's Cave, 3 M. from Pembroke to S. W.  
 This County is 93 Miles round, and contains  
 420,000 Acres.

R A D N O R S H I R E.

*Antiquities.*

- 1 Castle-Payne, S. S. W. of New Radnor  
 2 Castle-Colwen (or Maud's Castle) N. E. of  
 Bûallt  
 3 Abbey of Cwn-Hir, N. E. of Rhaiadr-Gwy,  
 near the Ithen

*Scenes, Situations, Houses, &c.*

- 1 Rhaiadr-Gwy, the Fall of the Wye, in the N.  
 W. Part of the County  
 2 Knighton (a Town) on the Temd, N. of Pres-  
 teign  
 This County is 90 Miles round, and contains  
 310,000 Acres.

ISLE

## I S L E of M A N.

*Antiquities.*

- 1 Castle Rushin at Castletown, the S. End of the Isle
- \* 2 Peel Castle and St. German's Church, on a small Island to N. W. of Peel
- 3 The Nunnery, near Douglas, to W.

It is about 29 Miles long and 9 broad ; the principal Mountain in it is called *Snafield*, and said (in Gibson's Camden) to be 1740 Feet high.

## I S L E of A N G L E S E Y.

*Its principal Curiosities are,*

- \* 1 Beaumaris Castle
  - \* 2 Place Newydd (Sir Nic. Bailey's)
  - 3 Baronhill (Lord Buckley's)
- It is 60 Miles round, and contains 200,000 Acres.

THE following Leaves are added to enable every Reader, or Traveller, to make Remarks from their own Knowledge, or the Information of others, of the several Counties.

One page is appropriated to each County, divided under the general Heads, and in the Order observed in the foregoing Part.

There are also References to the Folios, shewing where these Additions should be placed in a future Edition.

KEARSLEY begs leave to assure every Gentleman who contributes to the Improvement of this useful Vade Mecum, that their Information will be gratefully acknowledged, and punctually attended to.

FLEET-STREET,  
April 14th 1787.

B E D F O R D S H I R E .

(Continued from Page 1.)

*Antiquities.*

*Scenes and Situations.*

*Houses, Parks, Plantations.*

B E R K S H I R E.

(Continued from Page 2.)

*Antiquities.*

*Scenes and Situations.*

*Houses, Parks, Plantations.*

BUCKINGHAMSHIRE.

(Continued from Page 2.)

*Antiquities.*

*Scenes and Situations.*

*Houses, Parks, Plantations.*

C A M B R I D G E S H I R E .

(Continued from Page 3.)

*Antiquities.*

*Scenes and Situations.*

*Houses, Parks, Plantations.*



C H E S H I R E .

(Continued from Page 4.)

*Antiquities.*

*Scenes, and Situations.*

*Houses, Parks, Plantations.*

C O R N W A L L .

(Continued from Page 5.)

*Antiquities.*

*Scenes, and Situations.*

*Houses, Parks, Plantations.*

C U M B E R L A N D .

(Continued from Page 6.)

*Antiquities.*

*Scenes and Situations.*

*Houses, Parks, Plantations.*

D E R B Y S H I R E.

(Continued from Page 7.)

*Antiquities.*

*Scenes and Situations.*

*Houses, Parks, Plantations.*

DEVONSHIRE,  
(Continued from Page 9.)

*Antiquities.*

*Scenes and Situations.*

*Houses, Parks, Plantations.*

D O R S E T S H I R E .

(Continued from Page 10.)

*Antiquities.*

*Scenes and Situations.*

*Houses, Parks, Plantations.*

D U R H A M.

(Continued from Page 11.)

---

*Antiquities.*

---

*Scenes and Situations.*

---

*Houses, Parks, Plantations.*

---

E S S E X.  
(Continued from Page 12.)

*Antiquities.*

*Scenes and Situations.*

*Houses, Parks, Plantations.*



G L O U C E S T E R S H I R E .

(Continued from Page 13.)

*Antiquities.*

*Scenes, and Situations.*

*Houses, Parks, Plantations.*

H A M P S H I R E.

(Continued from Page 16.)

*Antiquities.*

*Scenes, and Situations.*

*Houses, Parks, Plantations.*

I S L E of W I G H T.

(Continued from Page 17.)

*Antiquities.*

*Scenes and Situations.*

*Houses, Parks, Plantations.*

HARTFORDSHIRE.

(Continued from Page 18.)

*Antiquities.*

7

*Scenes and Situations.*

*Houses, Parks, Plantations.*

HEREFORDSHIRE.

(Continued from Page 19.)

*Antiquities.*

*Scenes and Situations.*

*Houses, Parks, Plantations.*

HUNTINGDONSHIRE.

(Continued from Page 20.)

*Antiquities.*

*Scenes and Situations.*

*Houses, Parks, Plantations.*

K E N T.  
(Continued from Page 20.)

*Antiquities.*

*Scenes and Situations.*

*Houses, Parks, Plantations.*

LANCASHIRE.

(Continued from Page 23.)

*Antiquities.*

*Scenes and Situations.*

*Houses, Parks, Plantations.*



LEICESTERSHIRE.

(Continued from Page 24.)

*Antiquities.*

*Scenes, and Situations.*

*Houses, Parks, Plantations.*

L I N C O L N S H I R E .

(Continued from Page 25.)

*Antiquities.*

*Scenes, and Situations.*

*Houses, Parks, Plantations.*

M I D D L E S E X.

(Continued from Page 26.)

*Antiquities.*

*Scenes and Situations.*

*Houses, Parks, Plantations.*

MONMOUTHSHIRE.

(Continued from Page 27.)

---

*Antiquities.*

---

*Scenes and Situations.*

---

*Houses, Parks, Plantations.*

---

N O R F O L K.

(Continued from Page 28.)

*Antiquities.*

*Scenes and Situations.*

*Houses, Parks, Plantations.*

NORTHAMPTONSHIRE.

(Continued from Page 29.)

*Antiquities.*

*Scenes and Situations.*

*Houses, Parks, Plantations.*

NORTHUMBERLAND.

(Continued from Page 31.)

*Antiquities.*

*Scenes and Situations.*

*Houses, Parks, Plantations.*

NOTTINGHAMSHIRE.

(Continued from Page 34.)

*Antiquities.*

*Scenes and Situations.*

*Houses, Parks, Plantations.*



OXFORDSHIRE.

(Continued from Page 34.)

*Antiquities.*

*Scenes, and Situations.*

*Houses, Parks, Plantations.*

RUTLANDSHIRE.

(Continued from Page 36.)

*Antiquities.*

*Scenes, and Situations.*

*Houses, Parks, Plantations.*

S H R O P S H I R E.

(Continued from Page 36.)

*Antiquities.*

*Scenes and Situations.*

*Houses, Parks, Plantations.*

S O M E R S E T S H I R E .

(Continued from Page 38.)

---

*Antiquities.*

---

*Scenes and Situations.*

---

*Houses, Parks, Plantations.*

---

STAFFORDSHIRE.

(Continued from Page 39.)

*Antiquities.*

*Scenes and Situations.*

*Houses, Parks, Plantations.*

S U F F O L K.

(Continued from Page 40.)

*Antiquities.*

*Scenes and Situations.*

*Houses, Parks, Plantations.*

S U R R E Y.

(Continued from Page 42.)

*Antiquities.*

*Scenes and Situations.*

*Houses, Parks, Plantations.*

S U S S E X.

(Continued from Page 44.)

*Antiquities.*

*Scenes and Situations.*

*Houses, Parks, Plantations.*



WARWICKSHIRE.

(Continued from Page 44.)

*Antiquities.*

*Scenes, and Situations.*

*Houses, Parks, Plantations.*

WESTMORELAND.

(Continued from Page 45.)

*Antiquities.*

*Scenes, and Situations.*

*Houses, Parks, Plantations.*

W I L T S H I R E.

(Continued from Page 47.)

*Antiquities.*

*Scenes and Situations.*

*Houses, Parks, Plantations.*

W O R C E S T E R S H I R E .

(Continued from Page 48.)

*Antiquities.*

*Scenes and Situations.*

*Houses, Parks, Plantations.*

YORKSHIRE, EAST-RIDING.

(Continued from Page 49.)

*Antiquities.*

*Scenes and Situations.*

*Houses, Parks, Plantations.*

YORKSHIRE. NORTH-RIDING.

(Continued from Page 49.)

*Antiquities.*

*Scenes and Situations.*

*Houses, Parks, Plantations.*

YORKSHIRE. WEST-RIDING.

(Continued from Page 52.)

*Antiquities.*

*Scenes and Situations.*

*Houses, Parks, Plantations.*

NORTH WALES. FLINTSHIRE.

(Continued from Page 54.)

*Antiquities.*

*Scenes and Situations.*

*Houses, Parks, Plantations.*



NORTH WALES. CAERNARVONSHIRE.

(Continued from Page 55.)

*Antiquities.*

*Scenes, and Situations.*

*Houses, Parks, Plantations.*

NORTH WALES. DENBIGHSHIRE.  
(Continued from Page 56.)

*Antiquities.*

*Scenes, and Situations.*

*Houses, Parks, Plantations.*

NORTH WALES. MERIONETHSHIRE.

(Continued from Page 57.)

*Antiquities.*

*Scenes and Situations.*

*Houses, Parks, Plantations.*

NORTH WALES. MONTGOMERYSHIRE.

(Continued from Page 57.)

*Antiquities.*

*Scenes and Situations.*

*Houses, Parks, Plantations.*

SOUTH WALES. BRECKNOCKSHIRE.

(Continued from Page 58.)

*Antiquities.*

*Scenes and Situations.*

*Houses, Parks, Plantations.*

SOUTH WALES. CARDIGANSHIRE.

(Continued from Page 59.)

*Antiquities.*

*Scenes and Situations.*

*Houses, Parks, Plantations.*

SOUTH WALES. CAERMARTHENSHIRE.

(Continued from Page 59.)

*Antiquities.*

*Scenes and Situations.*

*Houses, Parks, Plantations.*

**SOUTH WALES. GLAMORGANSHIRE.**

(Continued from Page 60.)

*Antiquities.*

*Scenes and Situations.*

*Houses, Parks, Plantations.*



SOUTH WALES. PEMBROKESHIRE.

(Continued from Page 60.)

*Antiquities.*

*Scenes, and Situations.*

*Houses, Parks, Plantations.*

SOUTH WALES. RADNORSHIRE.  
(Continued from Page 61.)

*Antiquities.*

*Scenes, and Situations.*

*Houses, Parks, Plantations.*

ISLE of MAN.

(Continued from Page 62.)

*Antiquities.*

*Scenes and Situations.*

*Houses, Parks, Plantations.*

ISLE of ANGLESEY.

(Continued from Page 62.)

*Antiquities.*

*Scenes and Situations.*

*Houses, Parks, Plantations.*

BOOKS lately published by G. KEARSLEY.

The four following Pocket Volumes will be found exceedingly useful to those who make Excursions into the Countries they describe, and are the only *portable* Accounts that can be depended upon. The MAPS are accurate, and the new Regulations relative to Travellers by Post or otherwise, are all carefully corrected.

THE GENTLEMAN'S GUIDE  
IN HIS TOUR THROUGH FRANCE.

With a correct Map of all the Post Roads, the Expence of travelling in a Post-Chaise, Stage-Coach, or inland Water Carriage. Also, the Distances of the Towns, and the best Houses of Accommodation.

The Ninth Edition, with considerable Additions.  
*Price 3s. 6d. half bound.*

---

THE GENTLEMAN'S GUIDE  
IN HIS TOUR THROUGH ITALY.

With a correct Map, and Directions for travelling in that Country; with a List of the best Inns, the Distances of the Towns and Villages, the value of the different Coins; and a Description of every Place worthy a Stranger's Notice, particularly Rome, Naples, Venice, Genoa, Florence, &c.

*Price 4s. 6d. half bound.*

---

A SKETCH OF A  
TOUR THROUGH SWISSERLAND.  
WITH AN ACCURATE MAP.

*Price 2s. 6d. half bound.*

---

THE TOUR OF  
HOLLAND, DUTCH BRABANT, the AUSTRIAN  
NETHERLANDS, and Part of FRANCE.

*Price 3s. 6d. half bound.*



