



Bodleian Libraries

UNIVERSITY OF OXFORD

This book is part of the collection held by the Bodleian Libraries and scanned by Google, Inc. for the Google Books Library Project.

For more information see:

<http://www.bodleian.ox.ac.uk/dbooks>



This work is licensed under a Creative Commons Attribution-NonCommercial-ShareAlike 2.0 UK: England & Wales (CC BY-NC-SA 2.0) licence.


7900E3. ~~78E7~~
Presented by

Indian Institute, Oxford.

G. Thornhill Esq

G. S. J. 79E4
~~258~~








ATLAS
of the Southern Part of
INDIA
including Plans of all the
PRINCIPAL TOWNS & CANTONMENTS
reduced from the Grand Trigonometrical Survey of INDIA shewing also
THE TENASSERIM PROVINCES.
Pharoah & Co. Madras.

*Engraved by J. & C. Walker
London.*



CONTENTS

OF THE

Atlas of Southern India.

DISTRICTS.

1. Tinnevelly.
2. Madura.
3. Tanjore.
4. Trichinopoly.
5. Travancore and Cochin.
6. Coimbatoor.
7. Malabar.
8. Salem.
9. Chingleput.
10. North Arcot.
11. South Arcot.
12. Mysore—Astagram Division.
13. „ Bangalore ditto.
14. „ Chittel Droog ditto.
15. „ Nuggur ditto.
16. Coorg.
17. North Canara.
18. South Canara.
19. Bellary.
20. Cuddapah.
21. Kurnool.
22. Nellore.
23. Guntoor.
24. Masulipatam.
25. Rajahmundry.
26. Vizagapatam.
27. Ganjam.

THE DOMINIONS OF HIS HIGHNESS THE NIZAM.

28. Kummummett.
29. Davercondah, Ghunpoora, and Pangul.
30. Raichoor and Moodgul.
31. Suggur, Koolburgha, Mulkhaid, Hoomanabad,
and Koilkondah.
32. Medduck, Golcondah, Bhonagheer, and Nel-
condah.
33. Nuldroog, Kullianee, Beder, and Kowlass.
34. Eilgundel, Mullangoor, and Warungul.

35. Nandair.
36. Bheer, Dharoor, and Purraindah.
37. Dowlatabad, Jaulnah, Pyton, and Baythul-
waddy.
38. Maiker, Bassim, and Patree.
39. Nurnulla and Gawilgurh.
40. Mahur and Ramgheer.

41. Paumben Pass, and Ramisseram Island.

TANASSERIM PROVINCE.

42. Amherst.
43. Malacca.
44. Mergui.
45. Tavoy.

46. Singapore.

TOWNS AND CANTONMENTS.

47. Madras.
48. Bangalore.
49. Bellary.
50. Ellore.
51. Hyderabad.
52. Secunderabad.
53. Jaulnah.
54. Merkara.
55. Nagpoor City.
56. „ and Environs.
57. Seetabuldee.
58. Kamptee.
59. Paulghautcherry.
60. Palaveram.
61. Quilon.
62. Ramunmullay.
63. Ramnad.
64. Samulcottah.
65. Trichinopoly.
66. Vellore.
67. Vizianagram.

84°

o Jallor

o Erinpore

Mirzapoor

Seerole o Benares

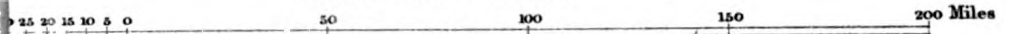
Chunar

o Behar

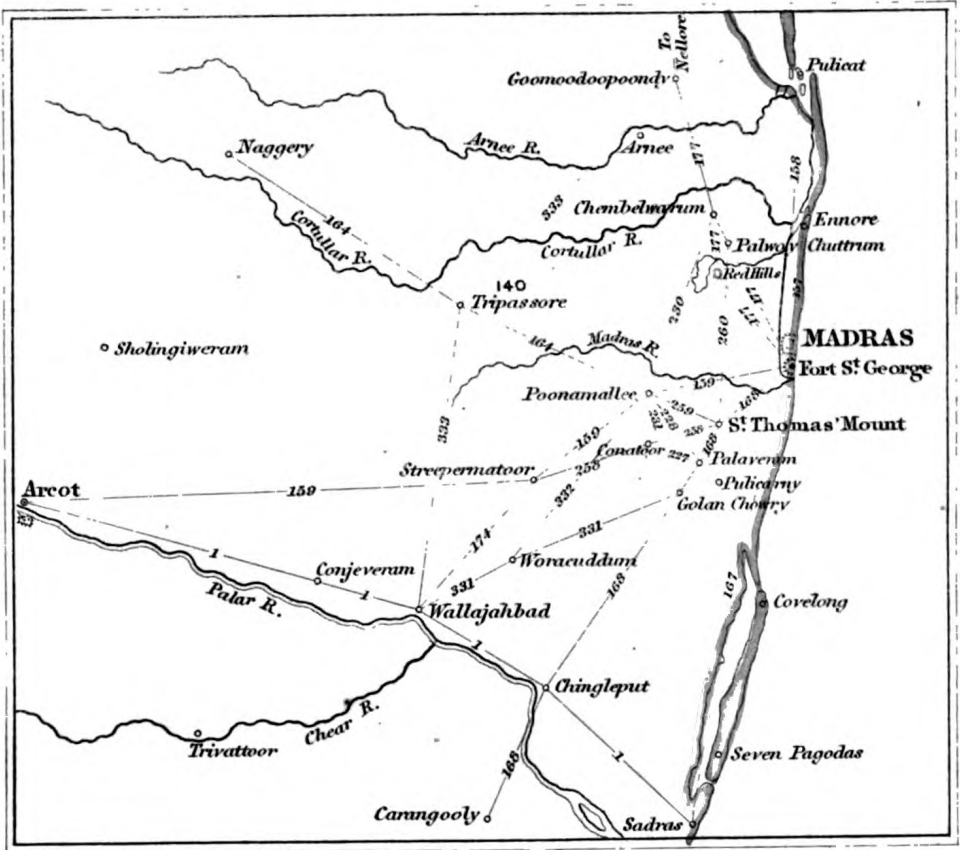
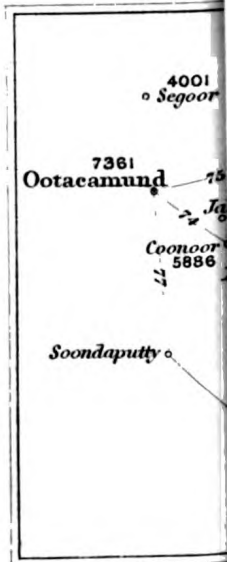

F. H. SCOTT, MAJOR,
 DEPT. Q^r M^r GEN^l OF THE ARMY.
 MADRAS 1854.

N.B. The figures on a Road refer to the Number in the Book
 wherein the Road is described.—
 The figures on a Name show the elevation of that
 place above the Sea.—

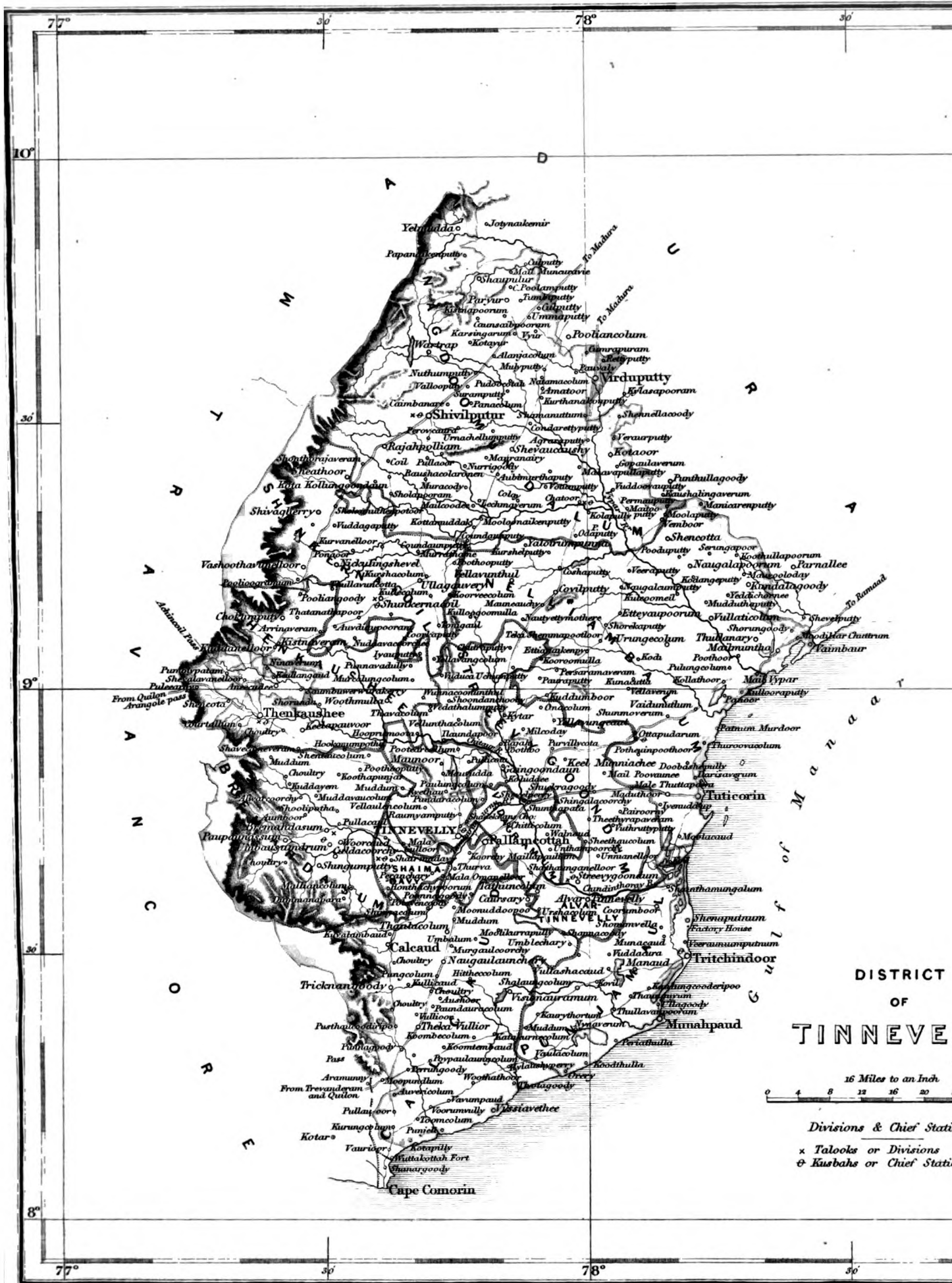
Scale, 48 Miles to an Inch.



1°




84°

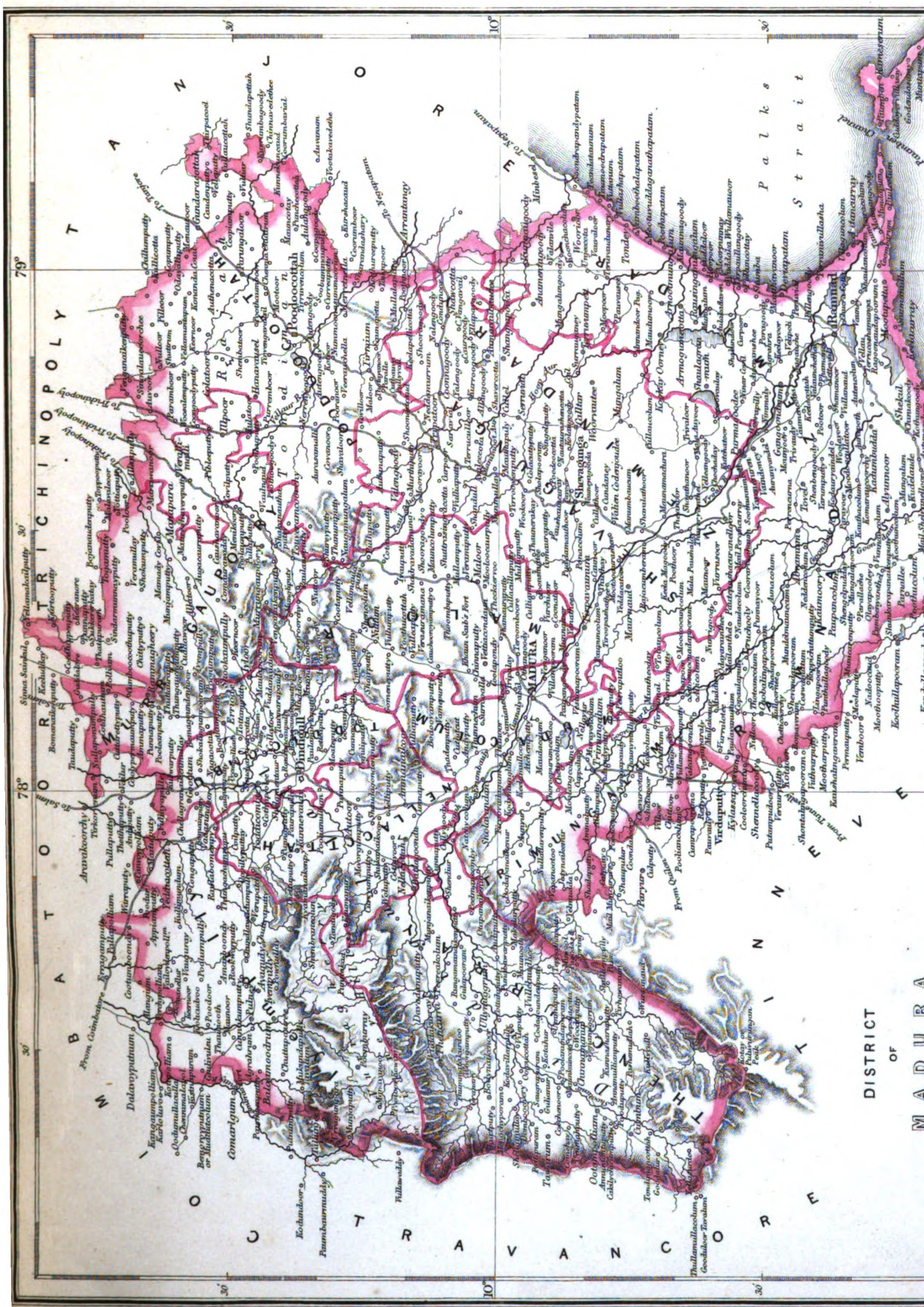


DISTRICT
OF
TINNEVELLY

16 Miles to an Inch
0 4 8 12 16 20 24

Divisions & Chief Stations
x Talooks or Divisions
⊕ Kusbahs or Chief Stations





79°

78°

30'

10°

10°

30'

30'

TRICHINOPOLY

ATTOOR

AVANCI

TRICHINOPOLY

ATTOOR

AVANCI

TRICHINOPOLY

ATTOOR

AVANCI

TRICHINOPOLY

ATTOOR

AVANCI

TRICHINOPOLY

ATTOOR

AVANCI

TRICHINOPOLY

ATTOOR

AVANCI

TRICHINOPOLY

ATTOOR

AVANCI

TRICHINOPOLY

ATTOOR

AVANCI

TRICHINOPOLY

ATTOOR

AVANCI

TRICHINOPOLY

ATTOOR

AVANCI

TRICHINOPOLY

ATTOOR

AVANCI

TRICHINOPOLY

ATTOOR

AVANCI

TRICHINOPOLY

ATTOOR

AVANCI

TRICHINOPOLY

ATTOOR

AVANCI

TRICHINOPOLY

ATTOOR

AVANCI

TRICHINOPOLY

ATTOOR

AVANCI

TRICHINOPOLY

ATTOOR

AVANCI

TRICHINOPOLY

ATTOOR

AVANCI

TRICHINOPOLY

ATTOOR

AVANCI

TRICHINOPOLY

ATTOOR

AVANCI

TRICHINOPOLY

ATTOOR

AVANCI

TRICHINOPOLY

ATTOOR

AVANCI

DISTRICT OF MADURA

79°

30'

80°

DISTRICT OF TANJORE

16 Miles to an Inch



30'

11°

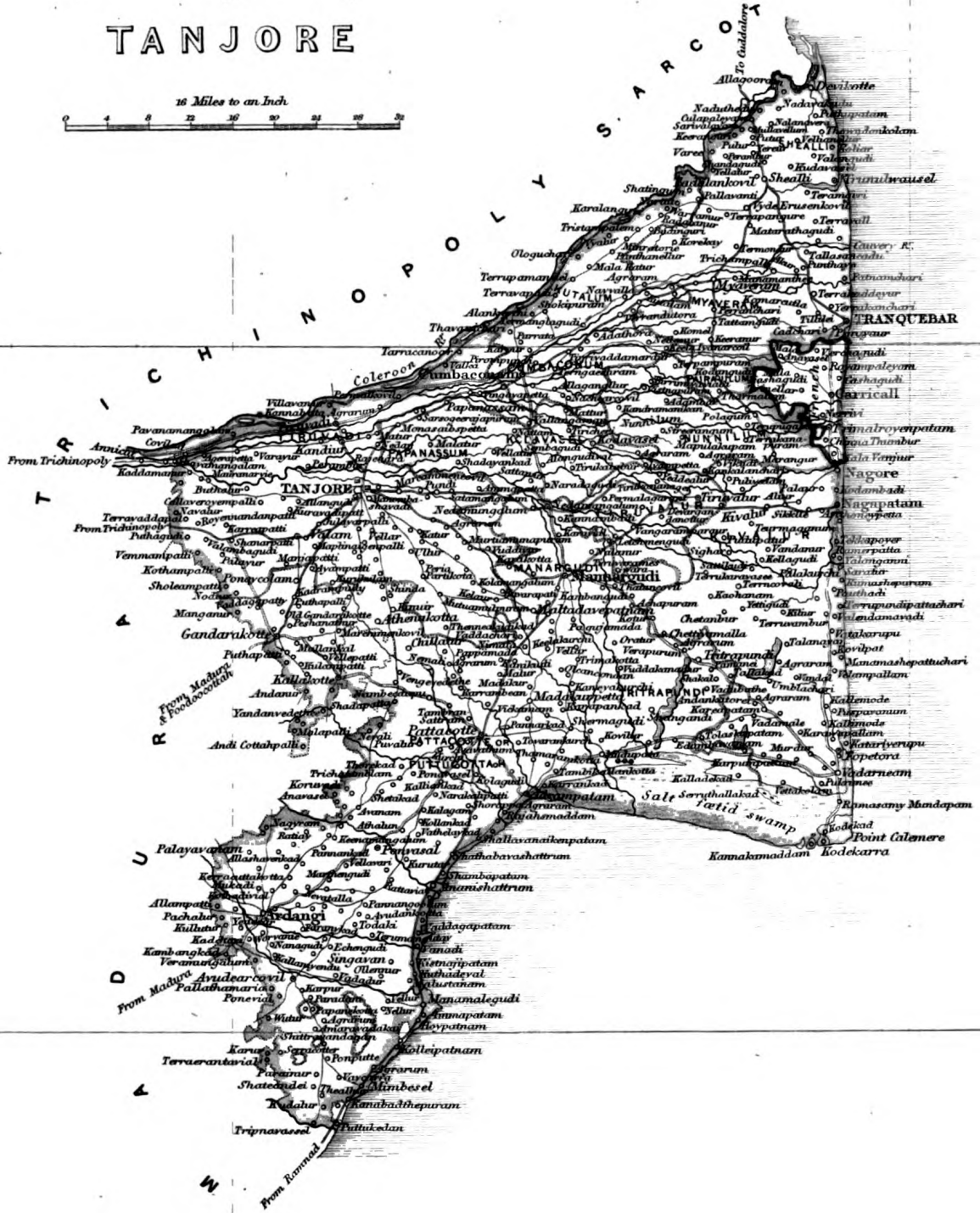
30'


10'

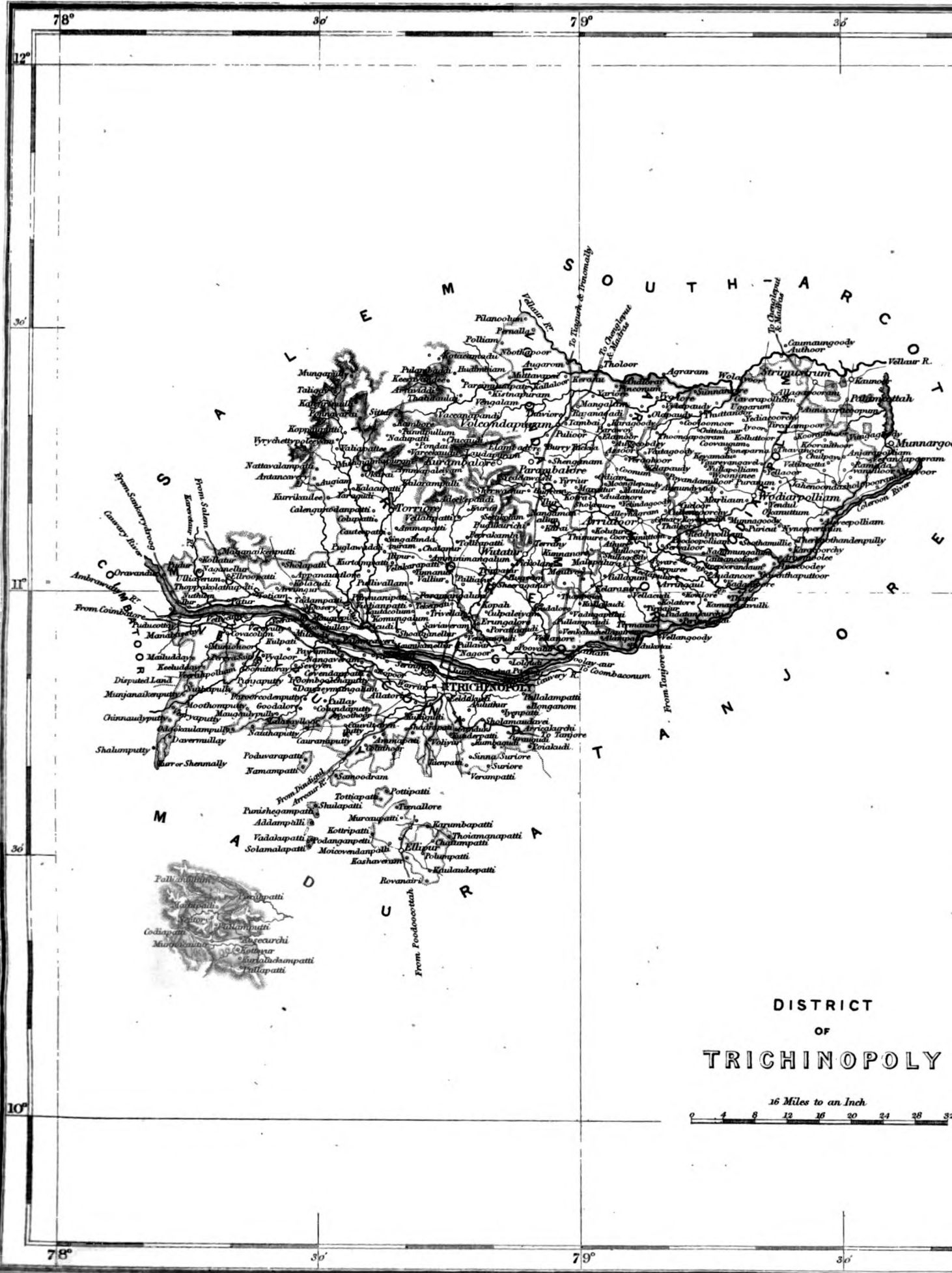
79°

30'

80°







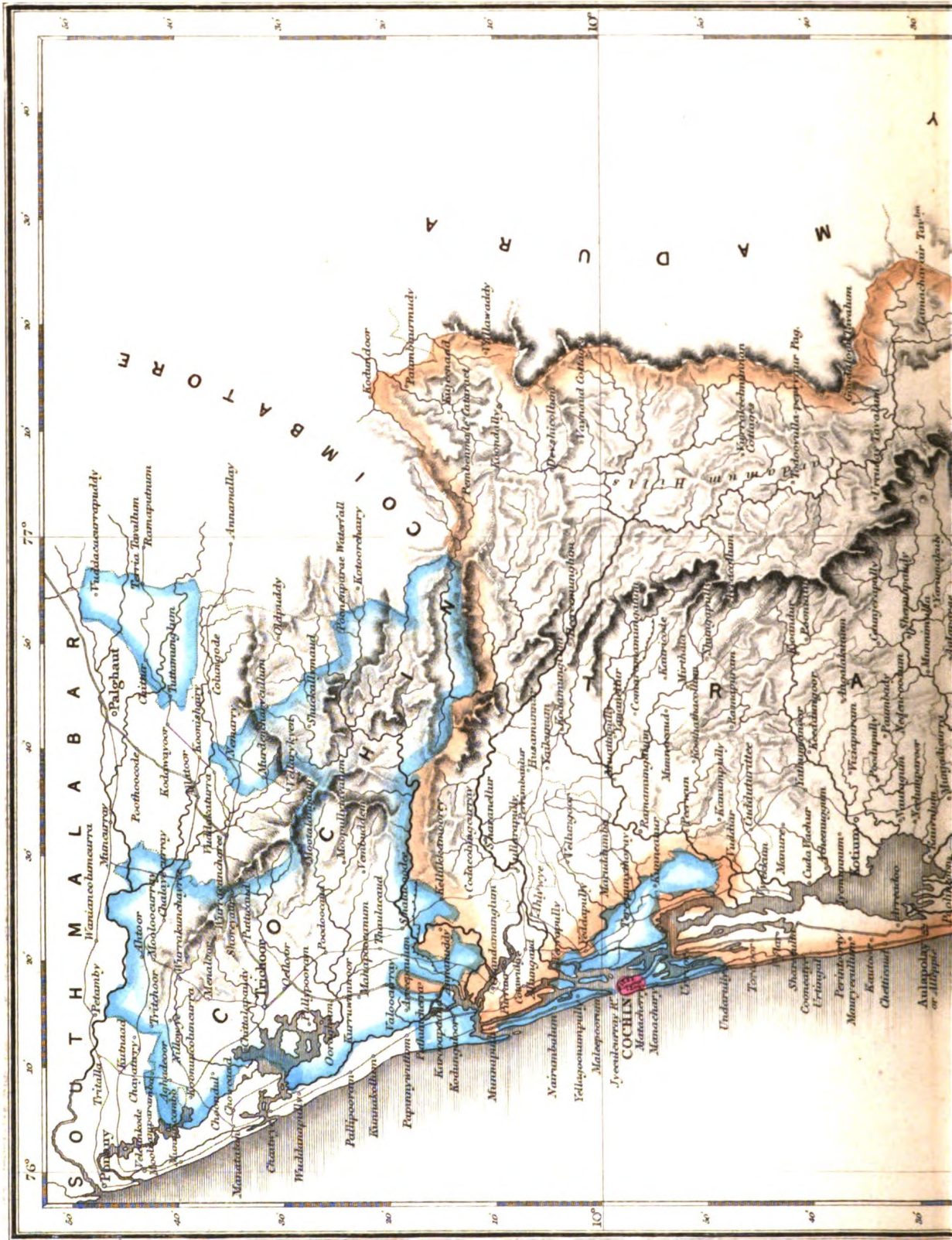
DISTRICT
 OF
TRICHINOPOLY

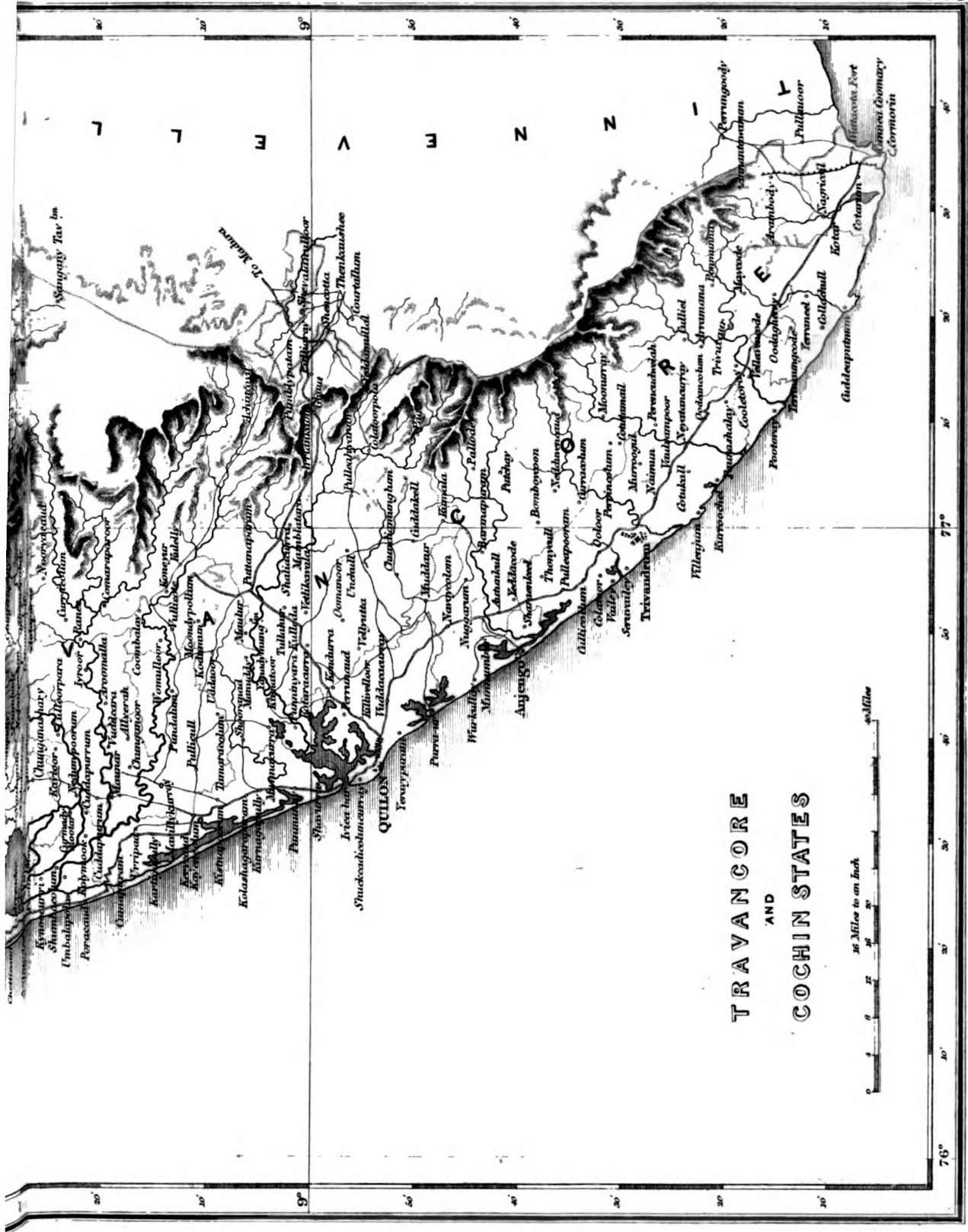
16 Miles to an Inch

0 4 8 12 16 20 24 28 32









**TRAVANCORE
AND
COCHIN STATES**


Scale: 16 Miles to an Inch

Pharoah & C^o Madras

Engraved by J. & C. Walker.





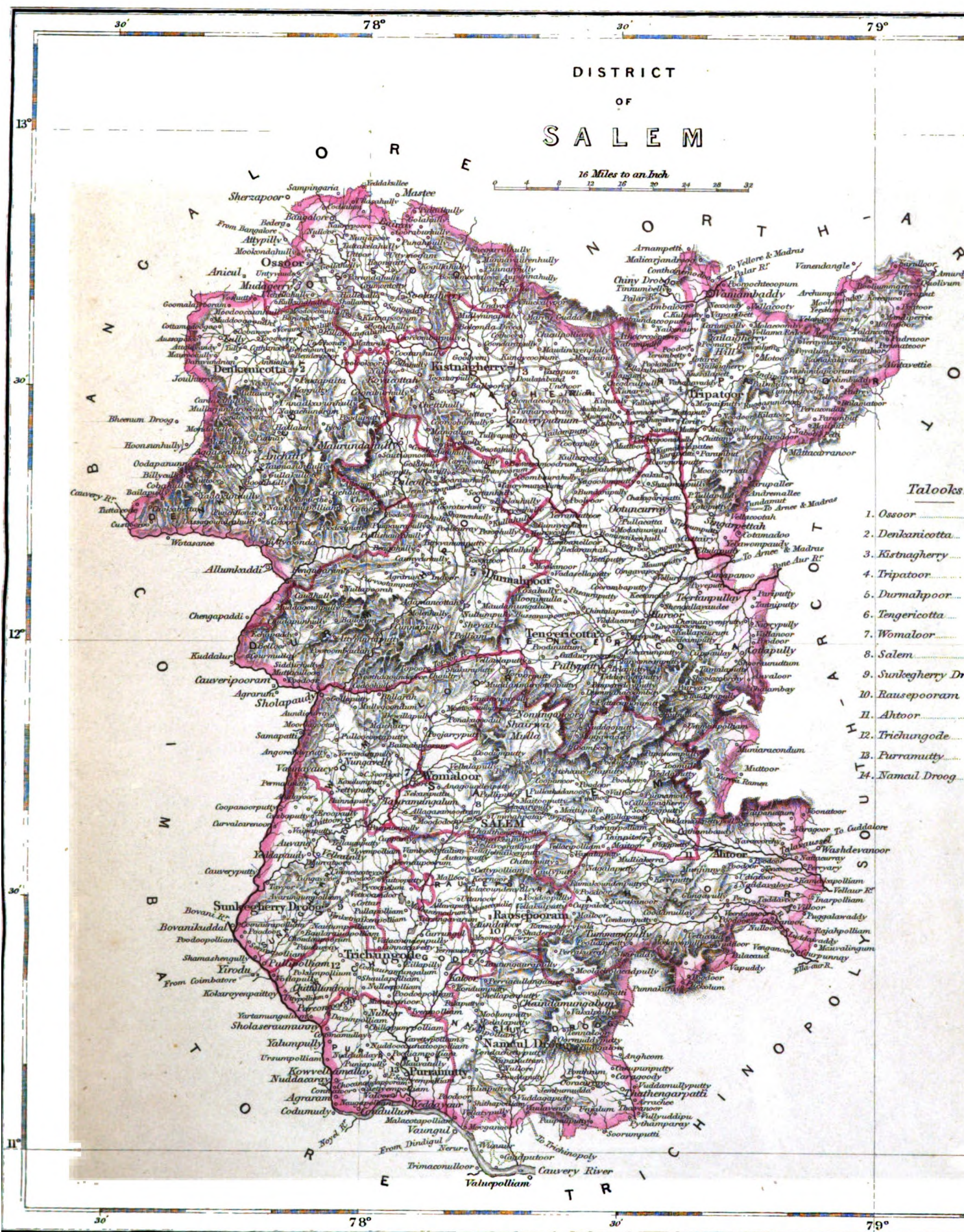




**DISTRICT
OF
MALABAR**

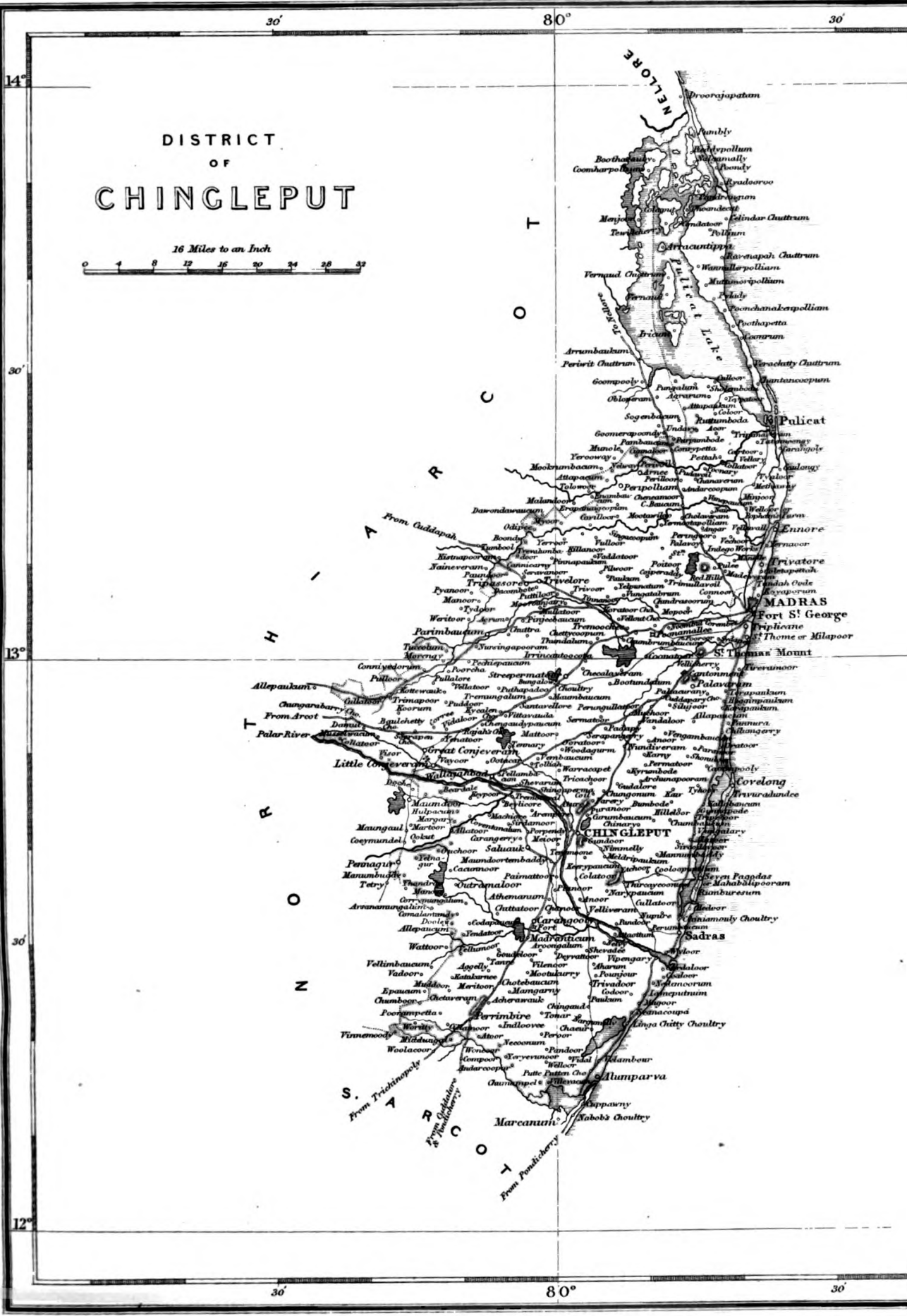
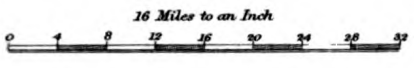
16 Miles to an Inch.
0 4 8 12 16 20 24 28 32 Miles








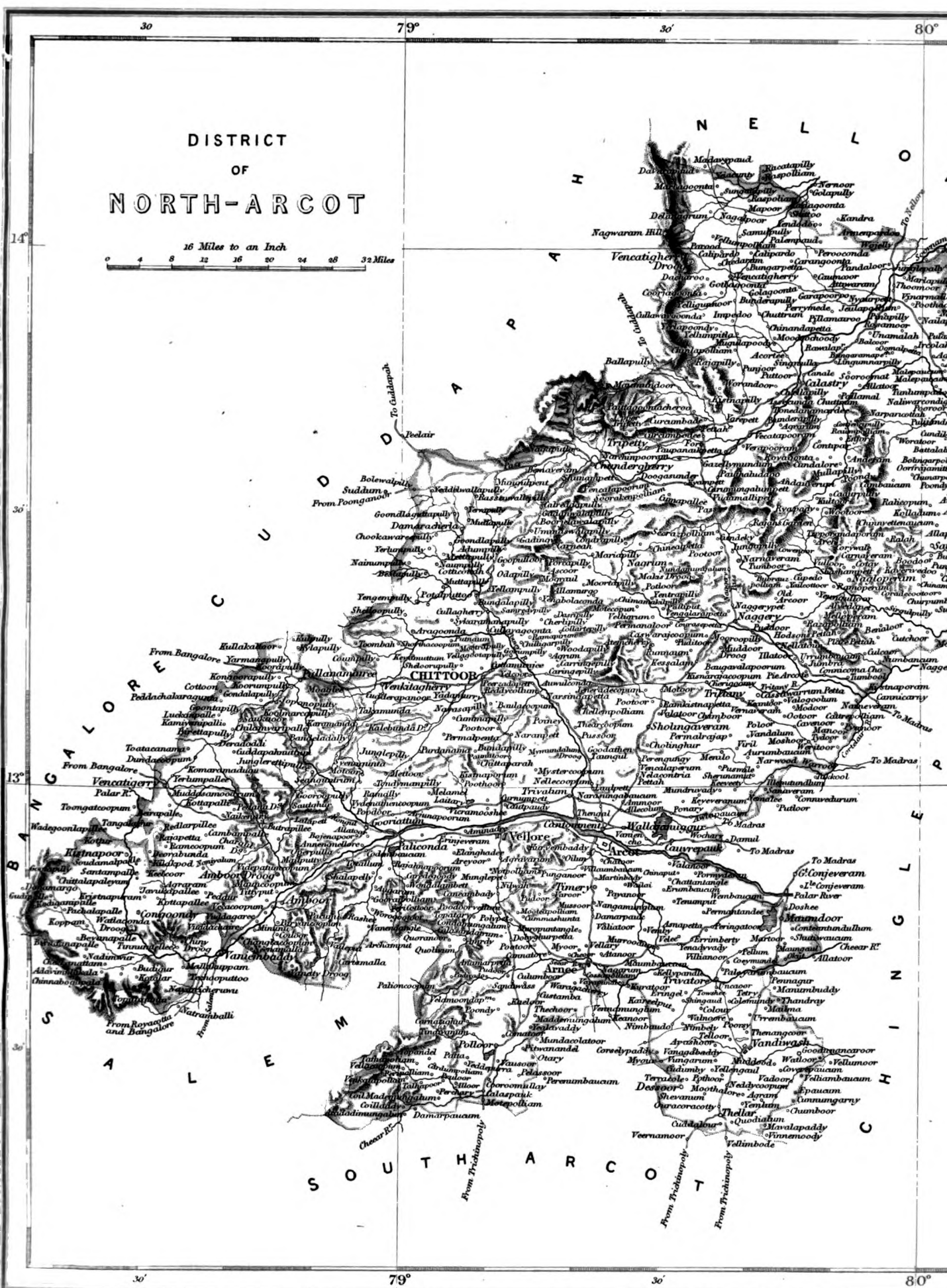
DISTRICT
OF
CHINGLEPUT





DISTRICT
OF
NORTH-ARCOT

16 Miles to an Inch
0 4 8 12 16 20 24 28 32 Miles



14

30

13

30

30

79

30

80

30

79

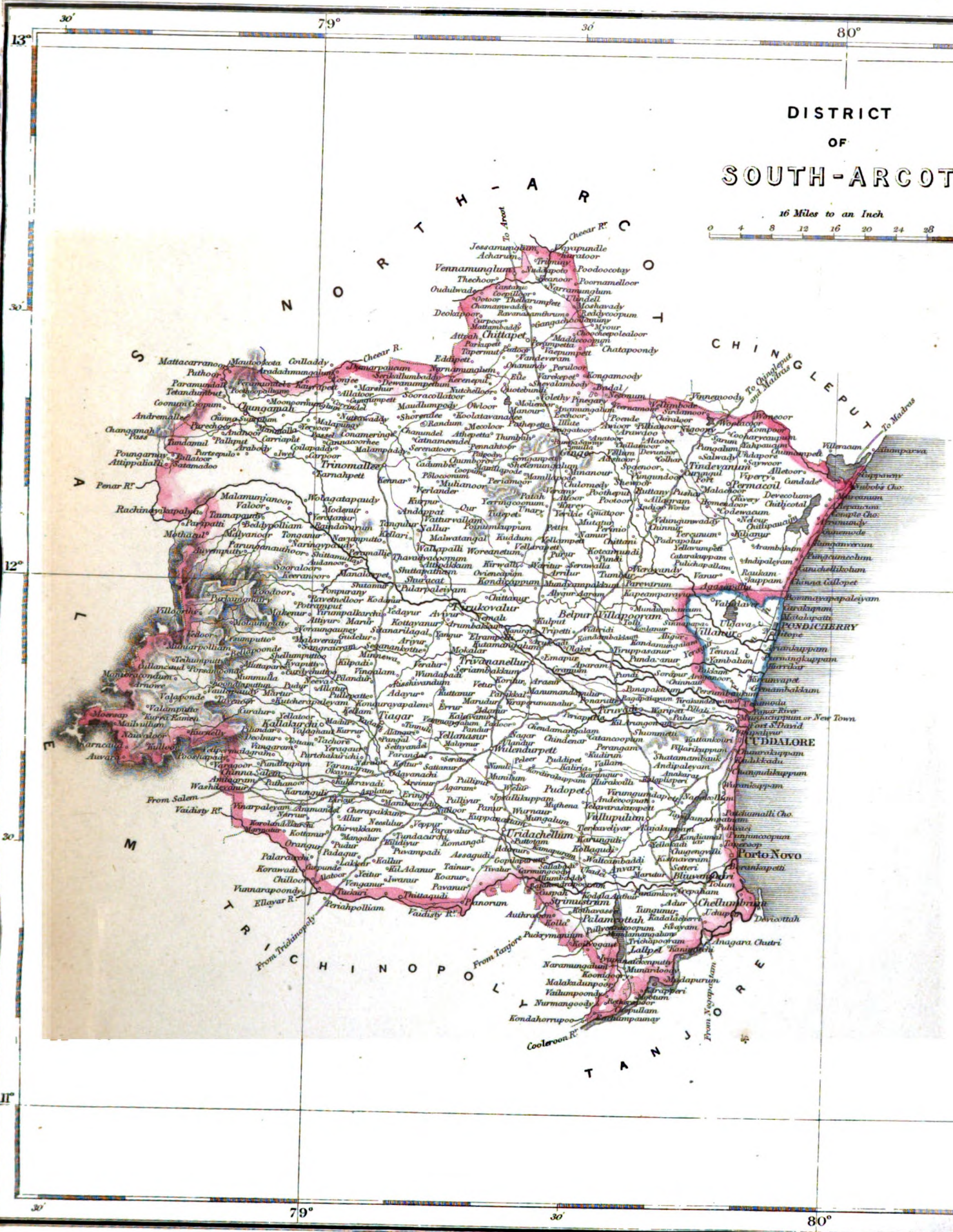
30

80

2020

DISTRICT OF SOUTH-ARCO

16 Miles to an Inch



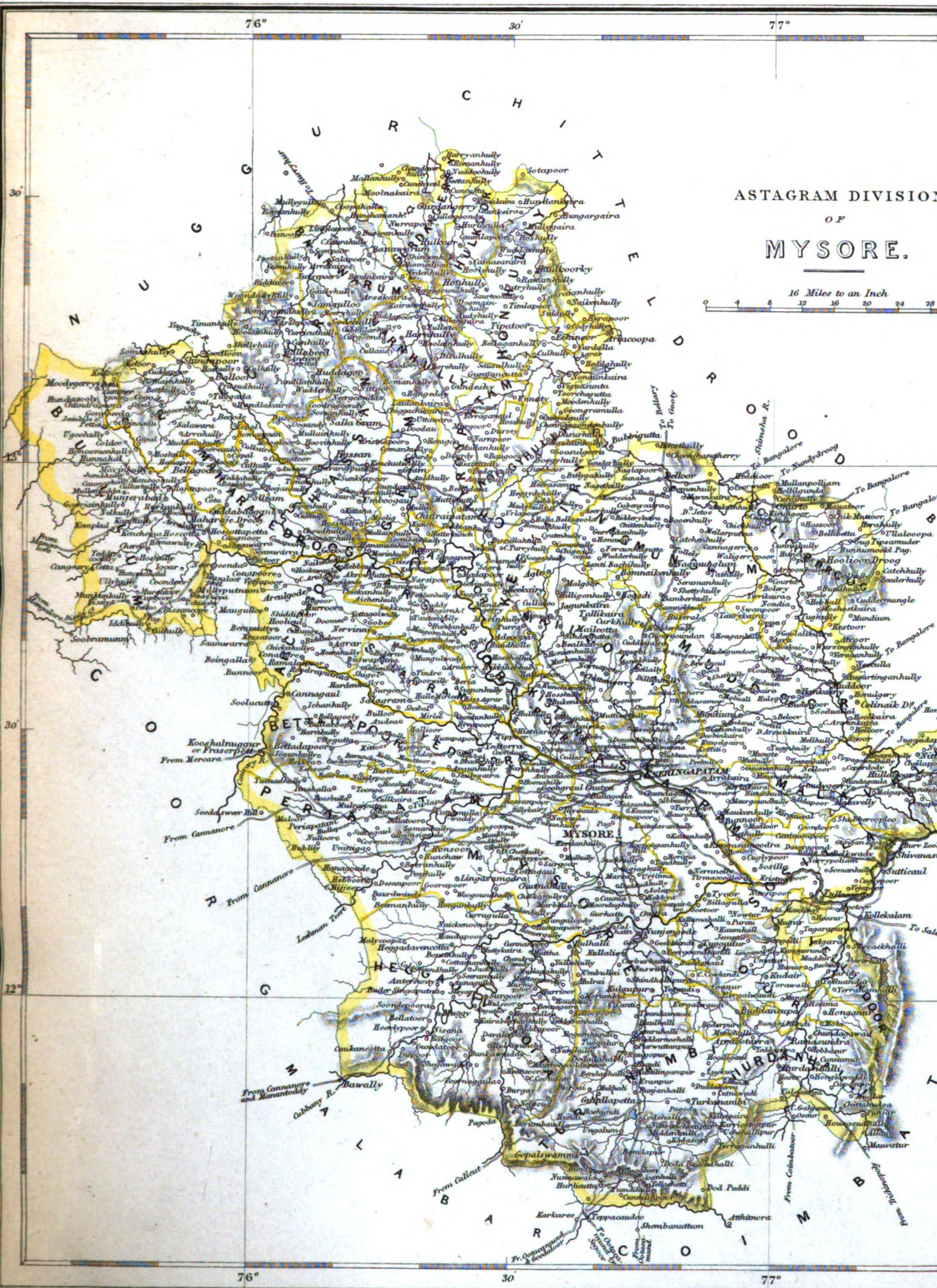
76°

30'

77°

ASTAGRAM DIVISION OF MYSORE.

16 Miles to an Inch

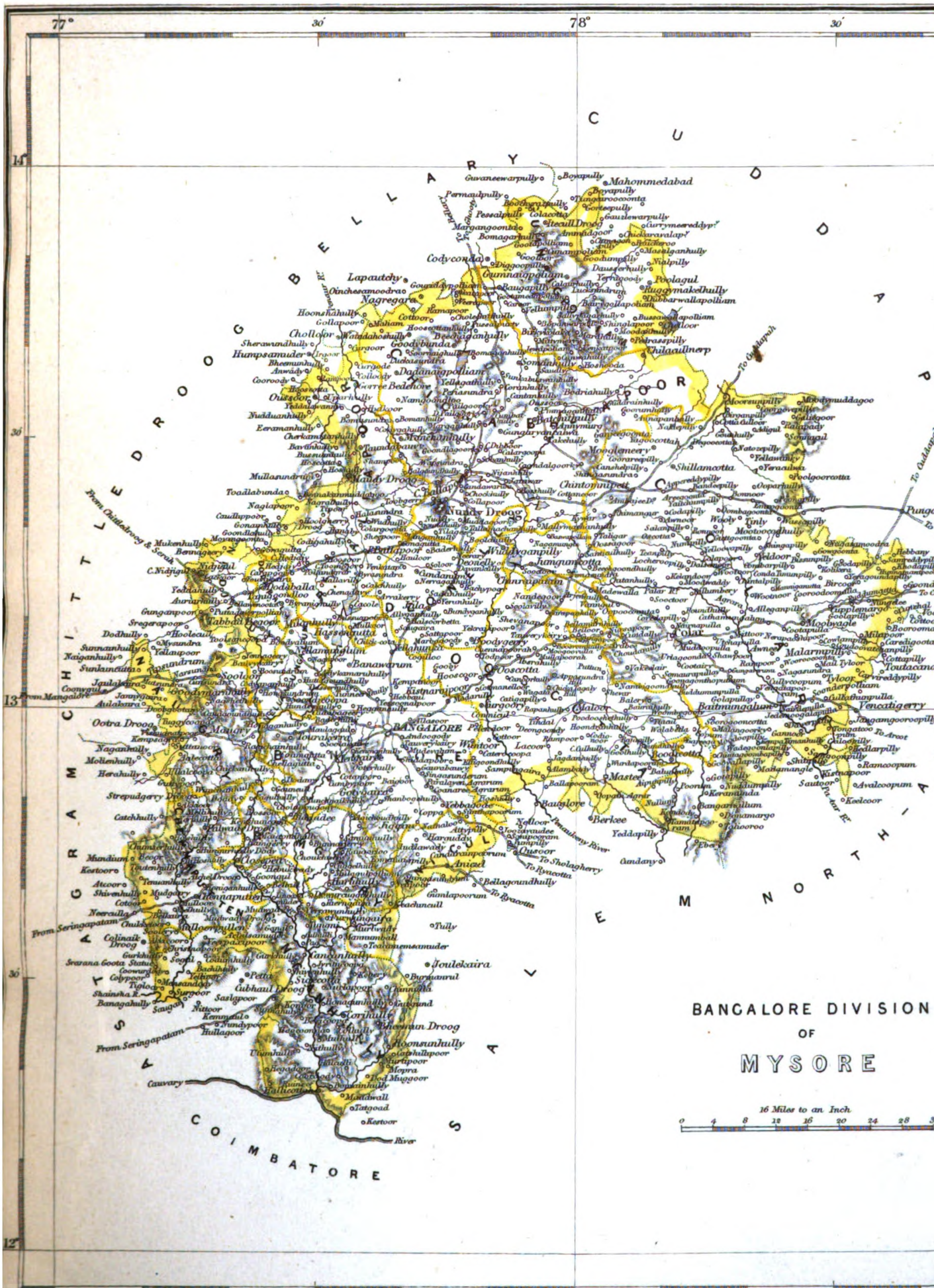


76°

30'

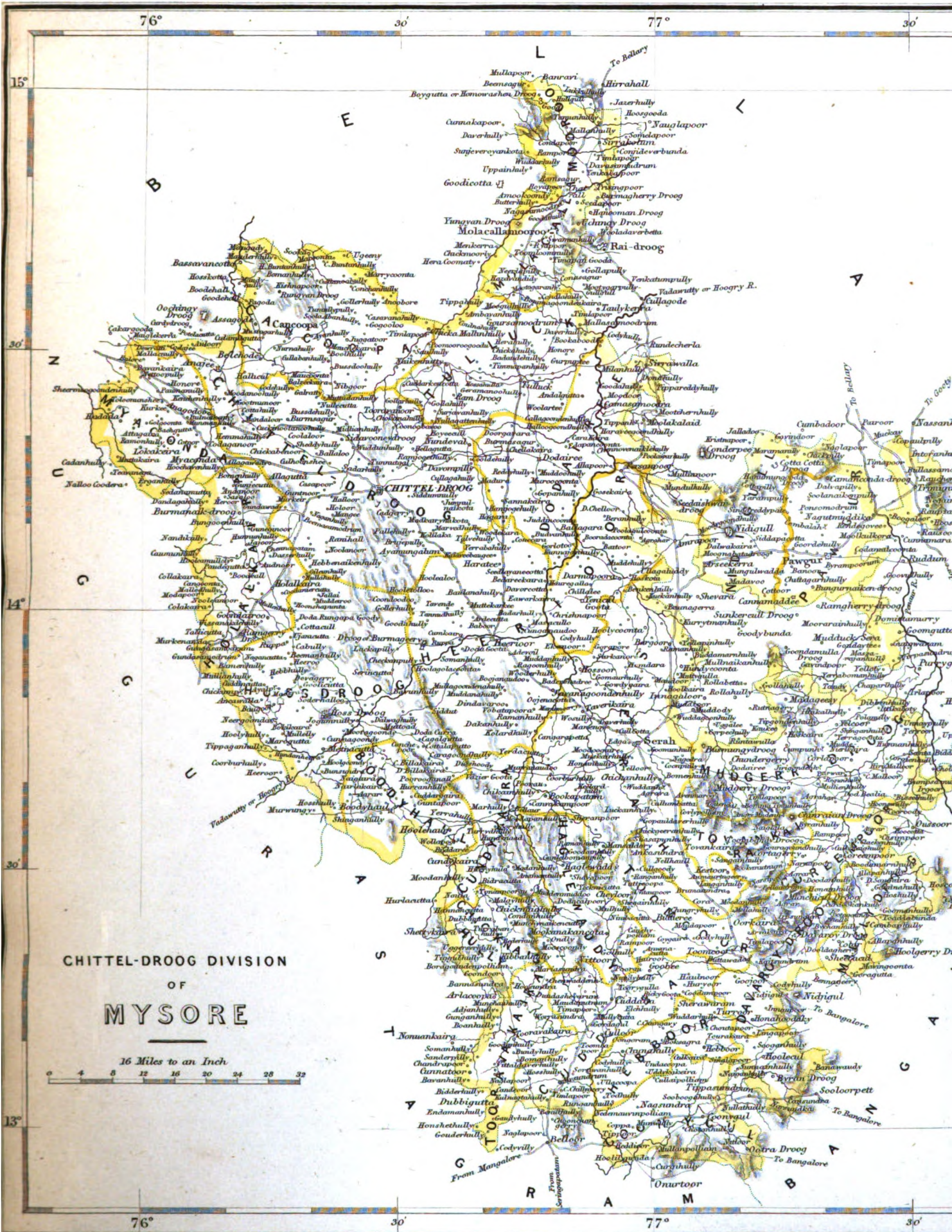
77°

2010



BANGALORE DIVISION
OF
MYSORE

16 Miles to an Inch.
0 4 8 12 16 20 24 28 32



CHITTEL-DROOG DIVISION
OF
MYSORE

16 Miles to an Inch

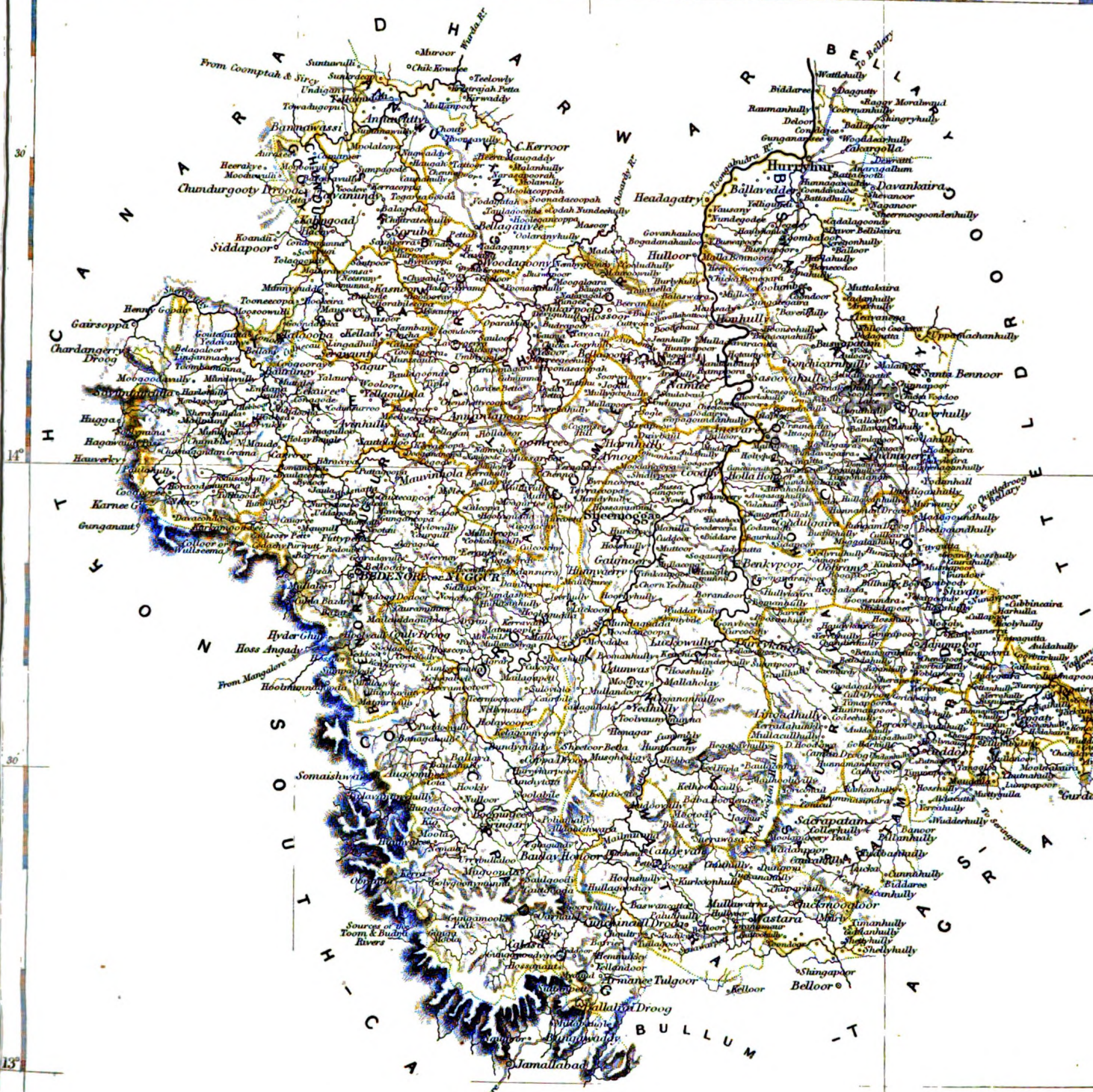


OFFICE

75°

30'

76°



NUGGUR DIVISION
OF
MYSORE

16 Miles to an Inch

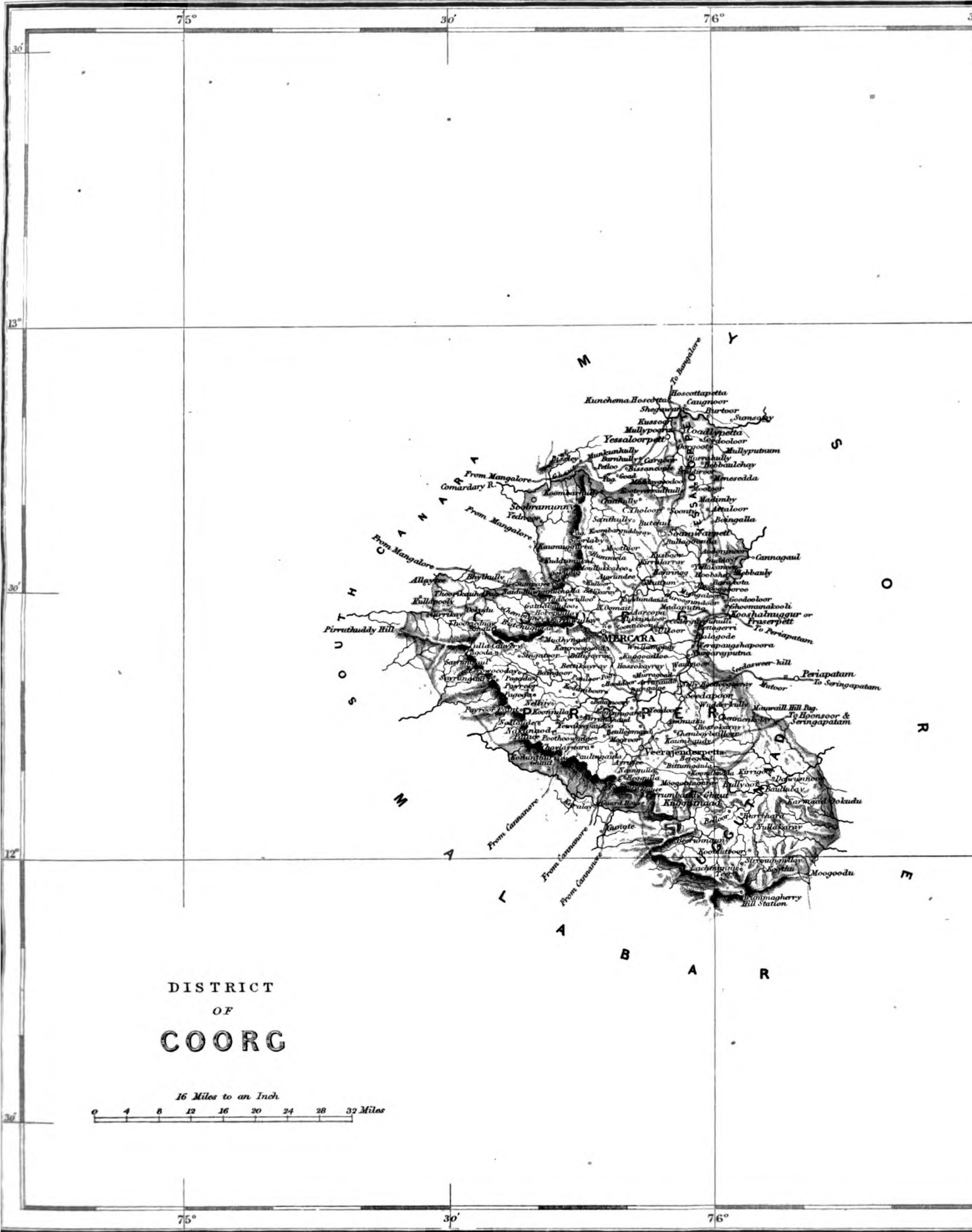


75°

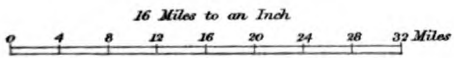
30'

76°

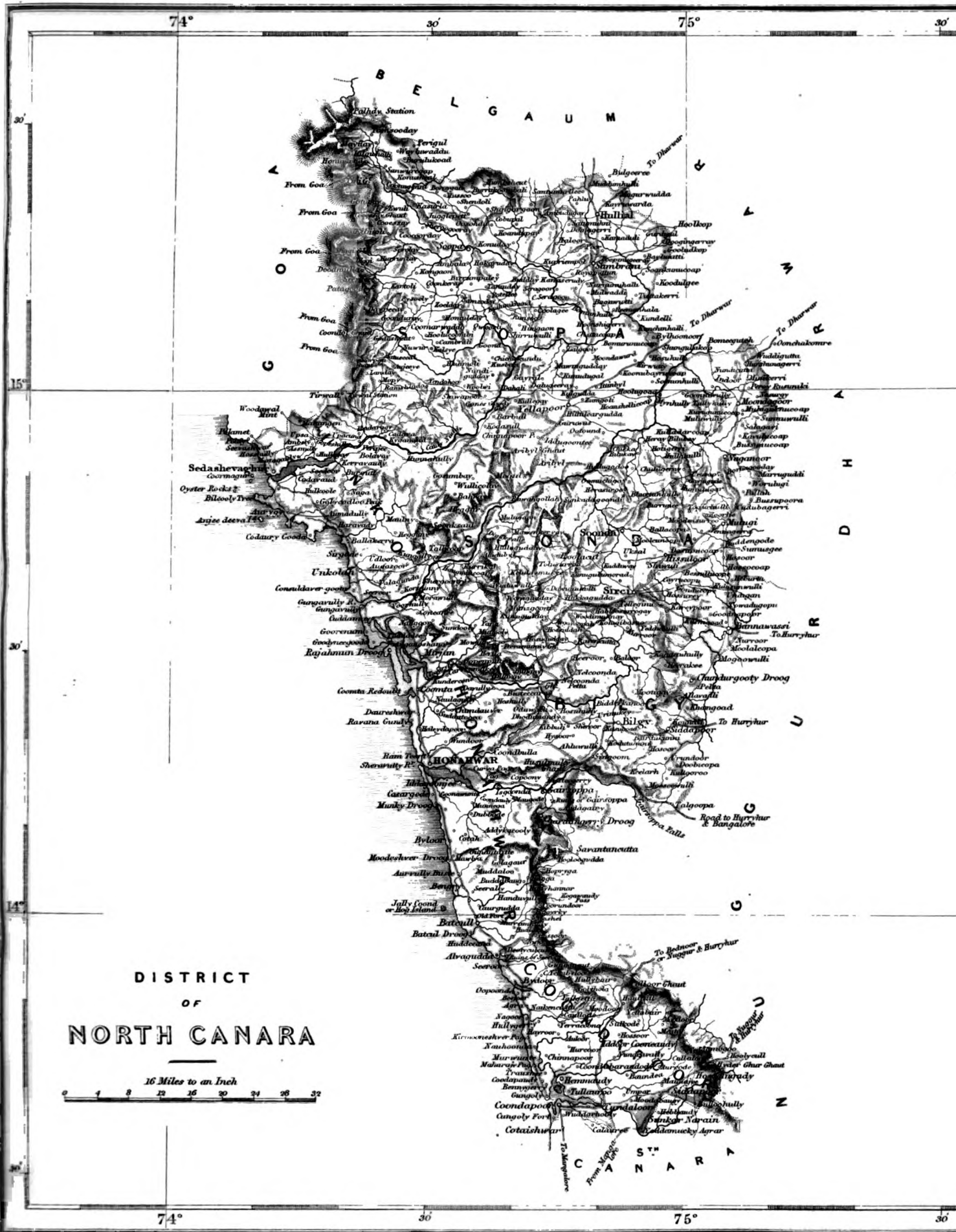




DISTRICT
OF
COORG



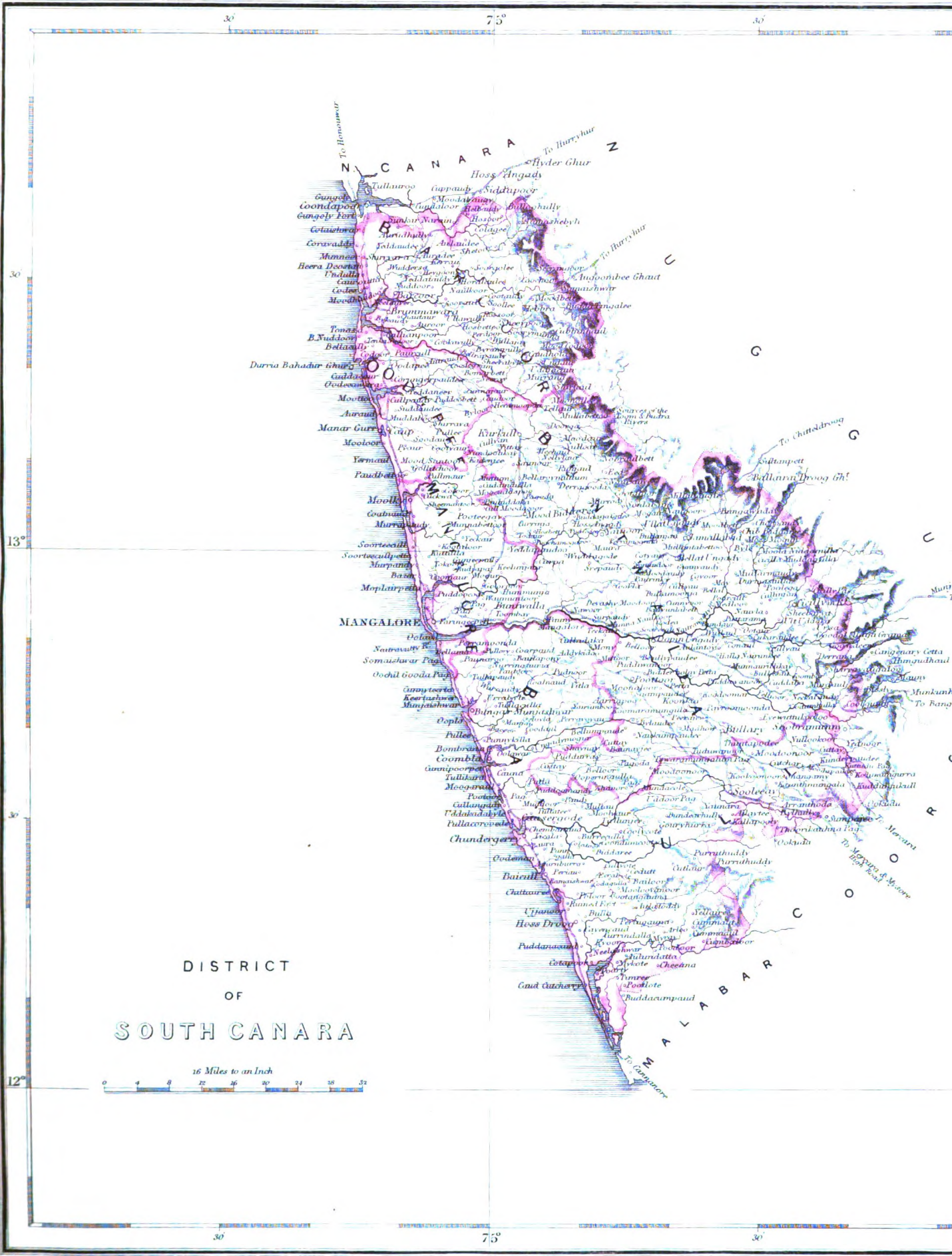





DISTRICT
OF
NORTH CANARA

16 Miles to an Inch





DISTRICT
OF
SOUTH CANARA



100.

76°

15°

30'

15'

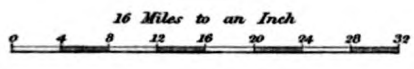
30'


15'

76°

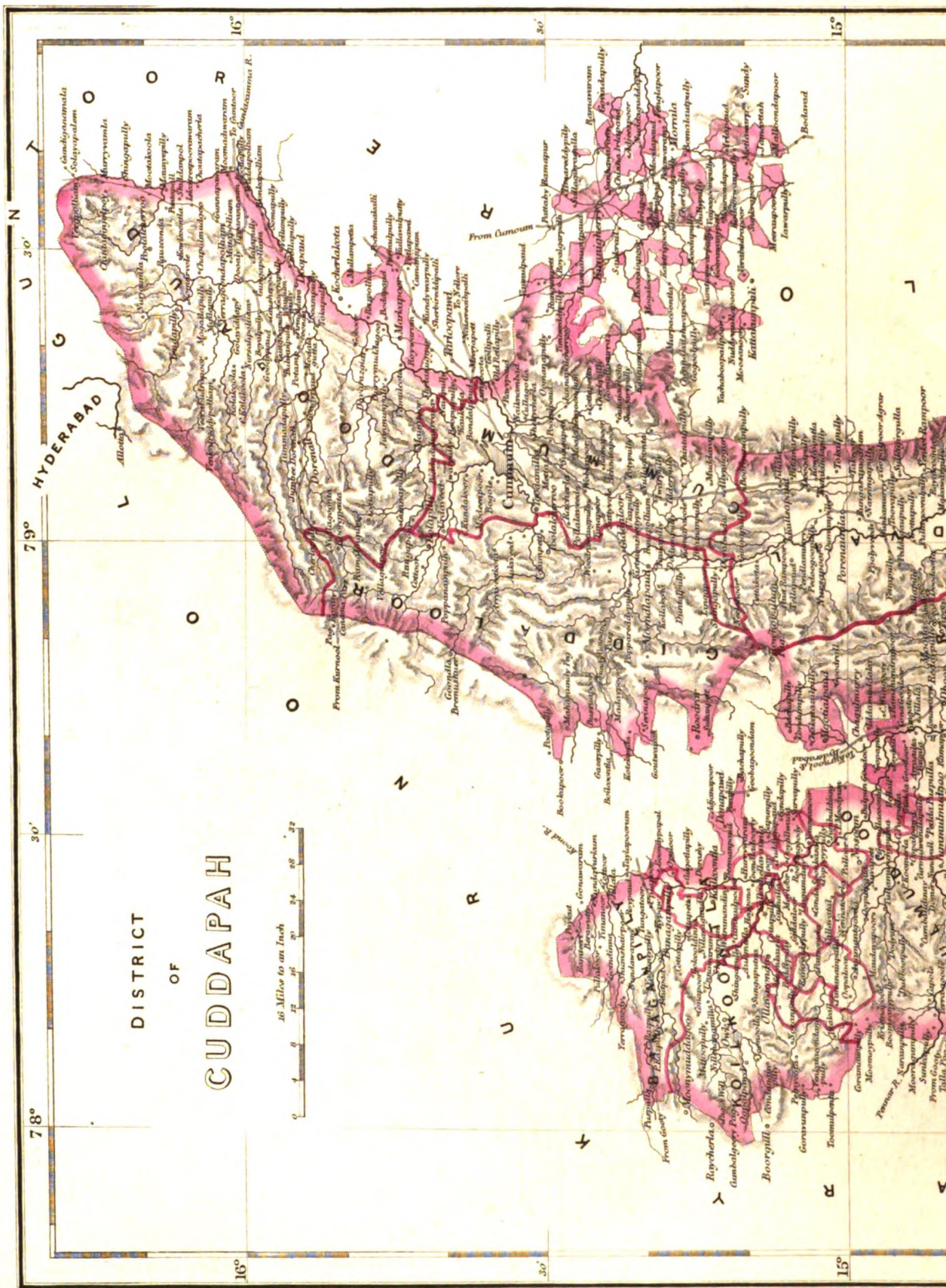


DISTRICT
OF
BELLARY









DISTRICT
OF
CUDDAPAH

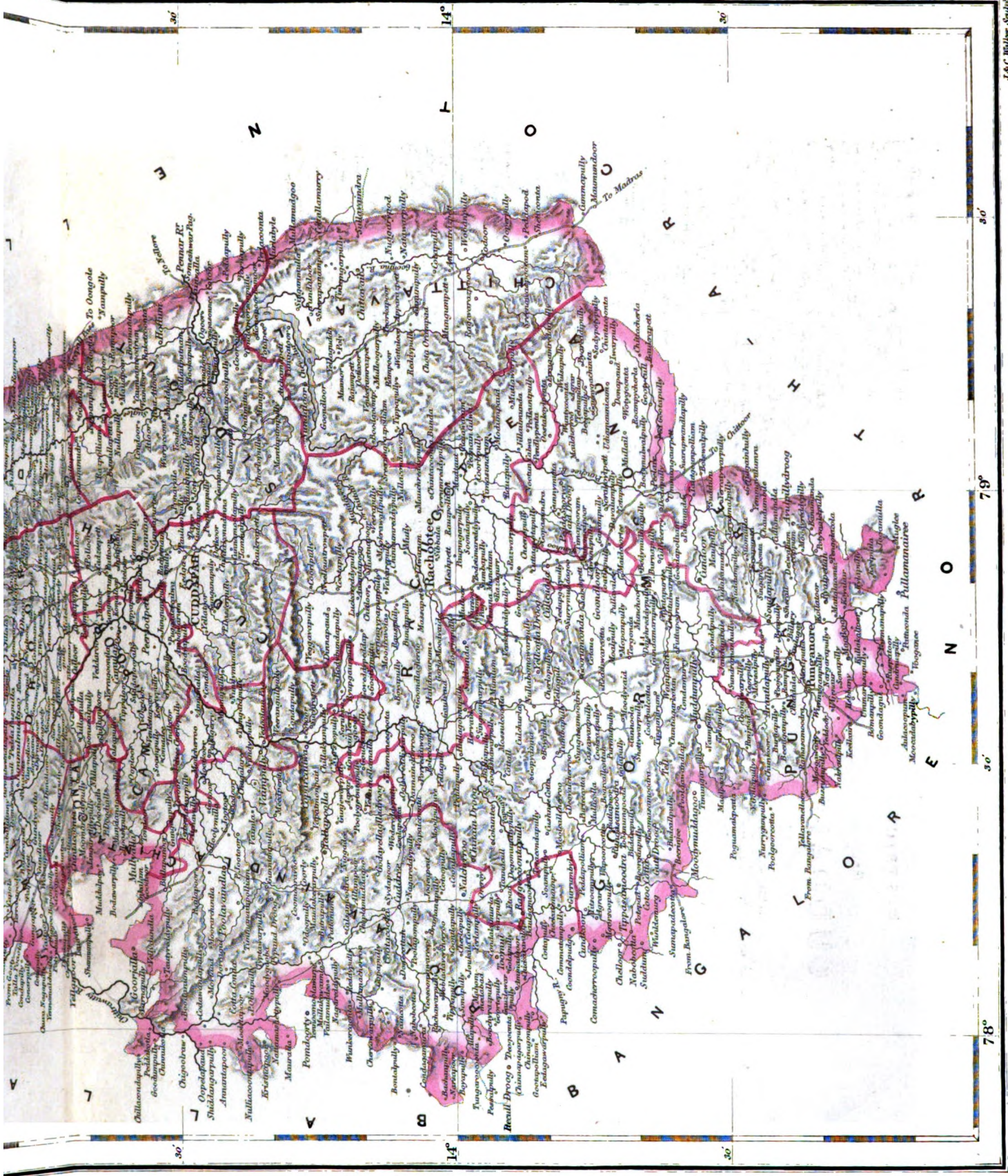
16 Miles to an Inch


78° 30' 16° 15°

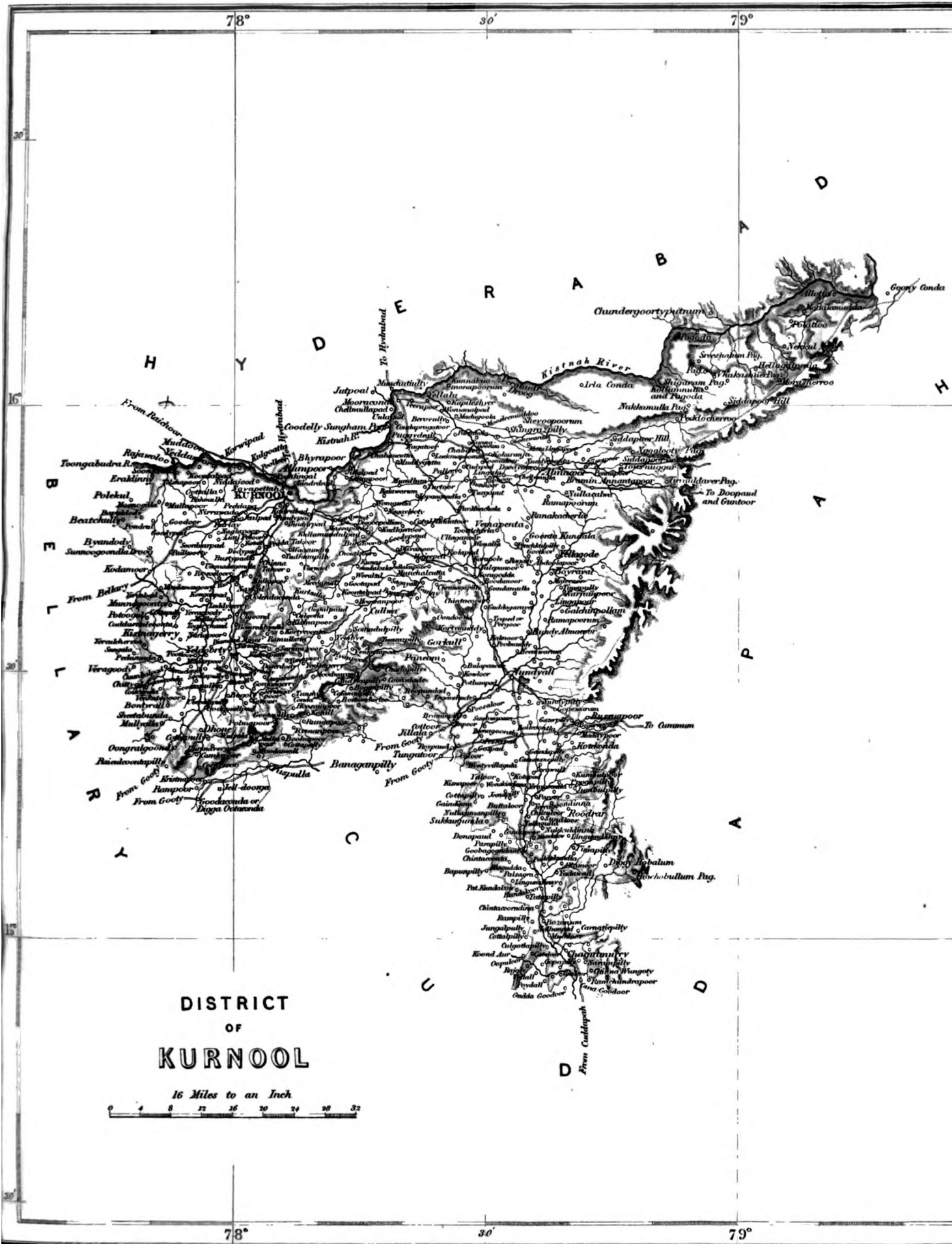
79° 30' 16° 15°

78° 30' 16° 15°

78° 30' 16° 15°

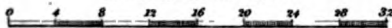




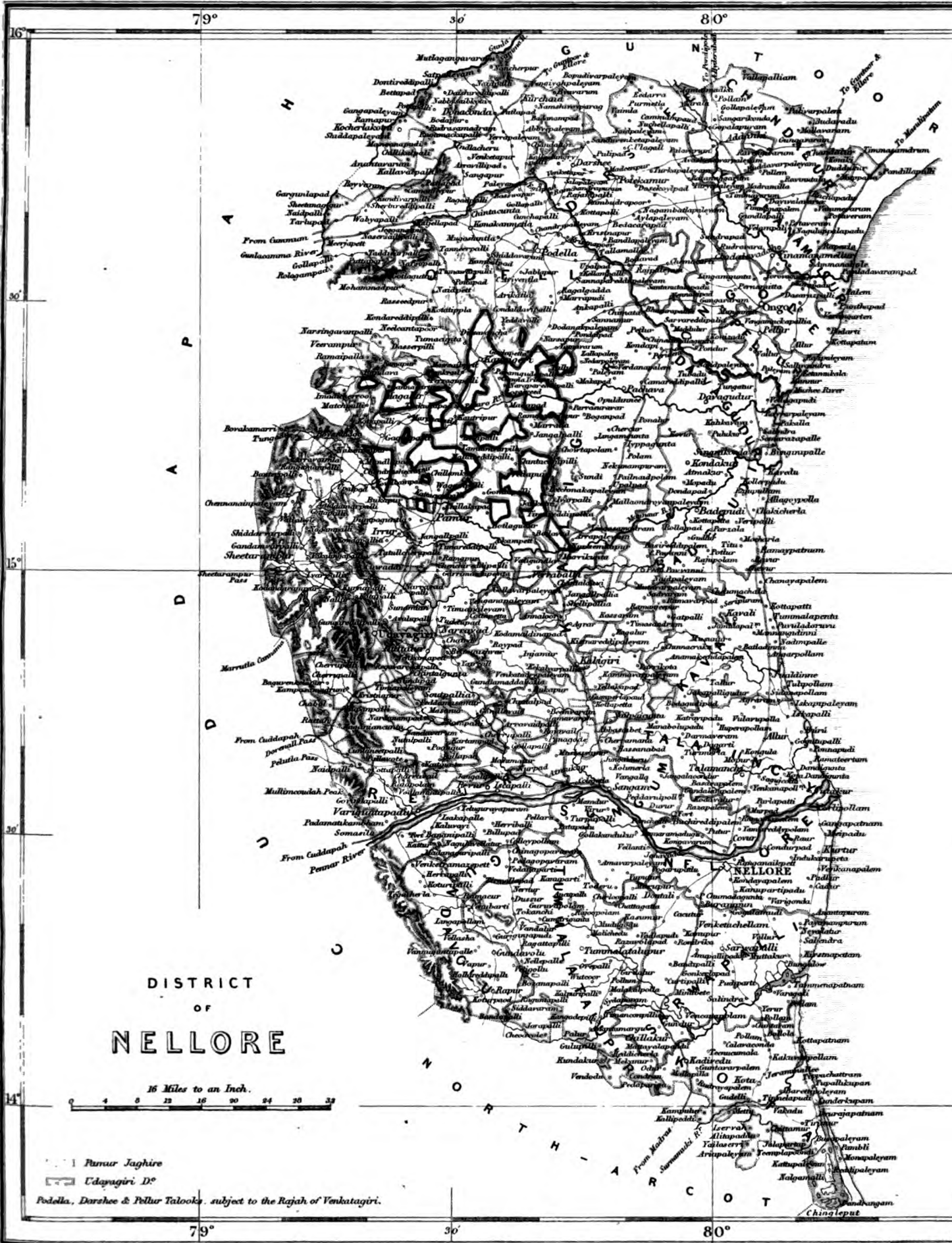


DISTRICT
OF
KURNOOL

16 Miles to an Inch





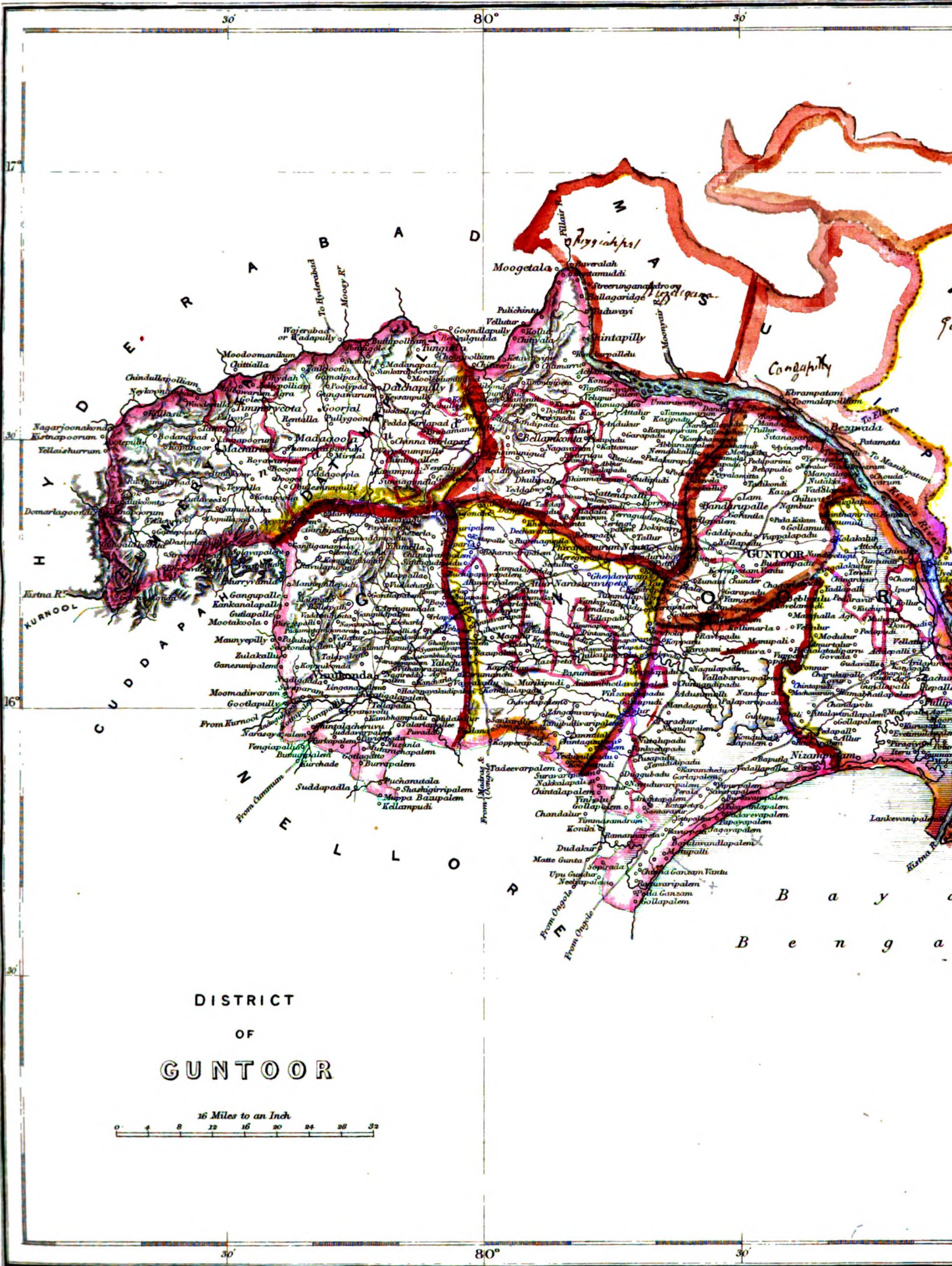


DISTRICT
OF
NELLORE

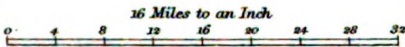
16 Miles to an Inch.

1 Panur Jaghire
2 Udayagiri D°
Podella, Darshee & Pillur Talooks. subject to the Rajah of Venkatagiri.

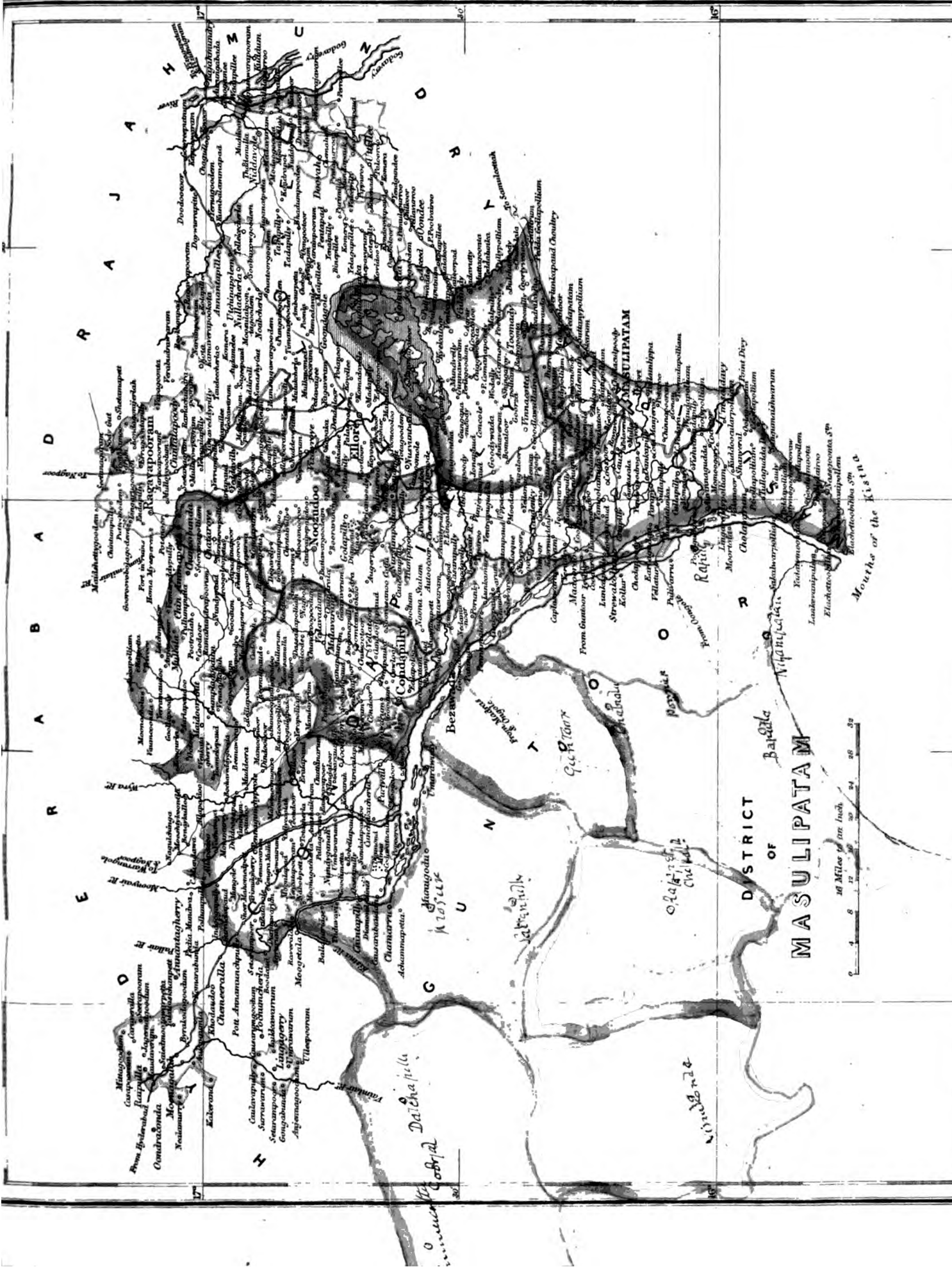




DISTRICT
OF
GUNTOOR







DISTRICT OF MASULIPATAM

10 Miles per inch
0 4 8 12 16 20 24 28 32

Mouth of the Krishna

Baratz

Chilakalurupeta

Chilakalurupeta

Chilakalurupeta

Chilakalurupeta

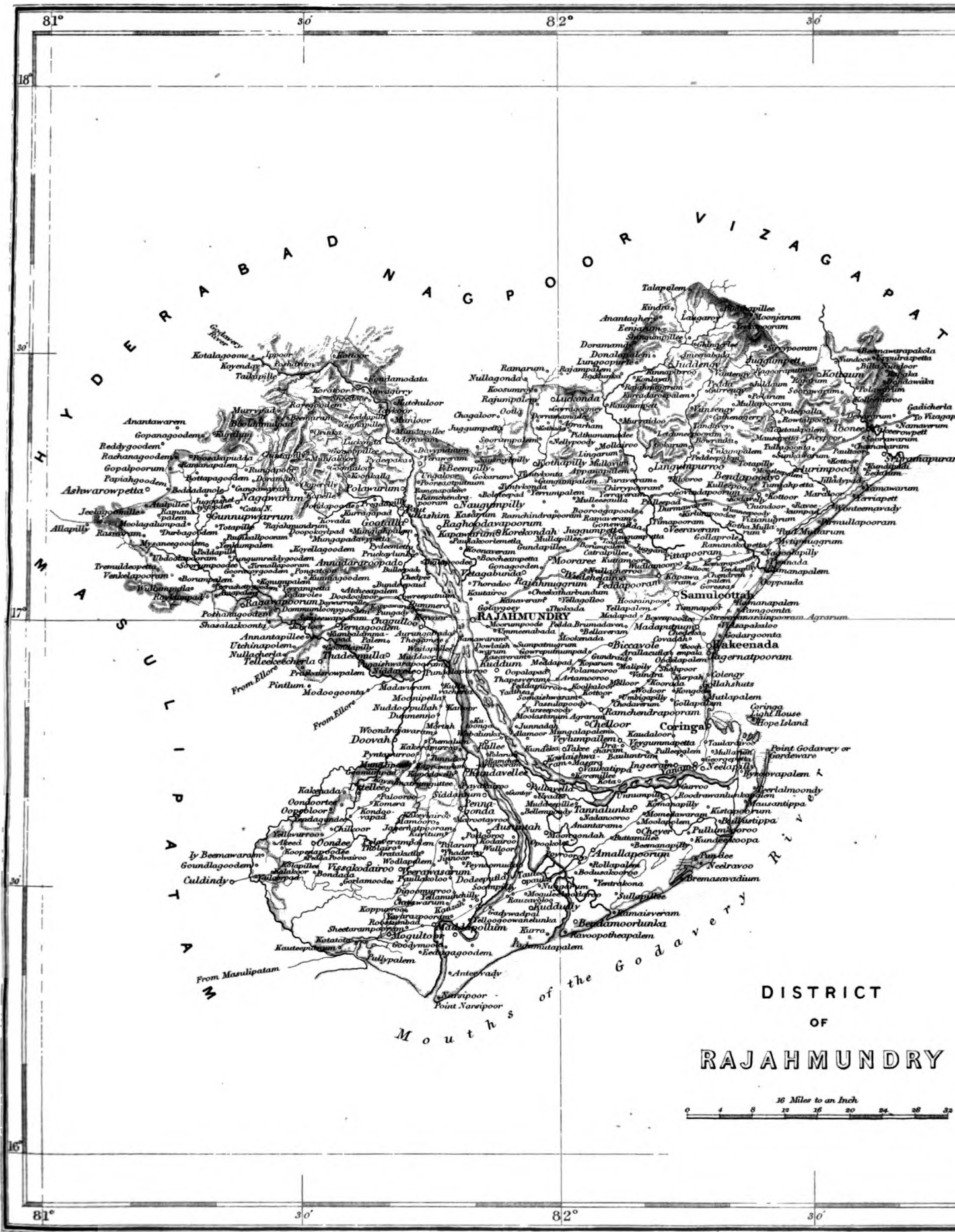
Chilakalurupeta

Chilakalurupeta

Chilakalurupeta

Chilakalurupeta

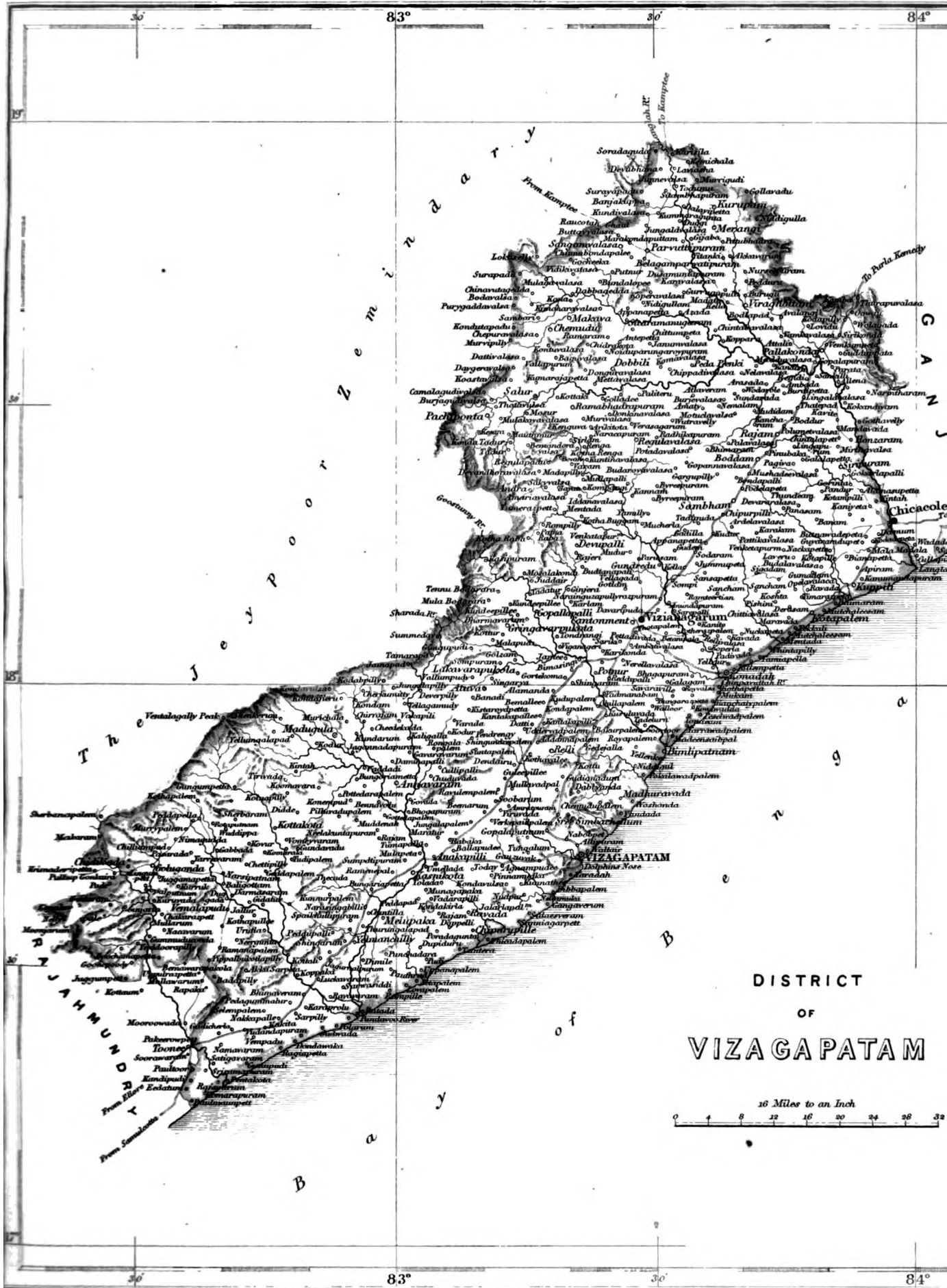
Chilakalurupeta



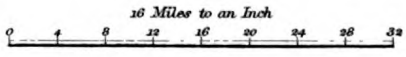
DISTRICT
OF
RAJAHMUNDRY
 16 Miles to an Inch
 0 4 8 12 16 20 24 28 32


Pharoah & Co. Madras

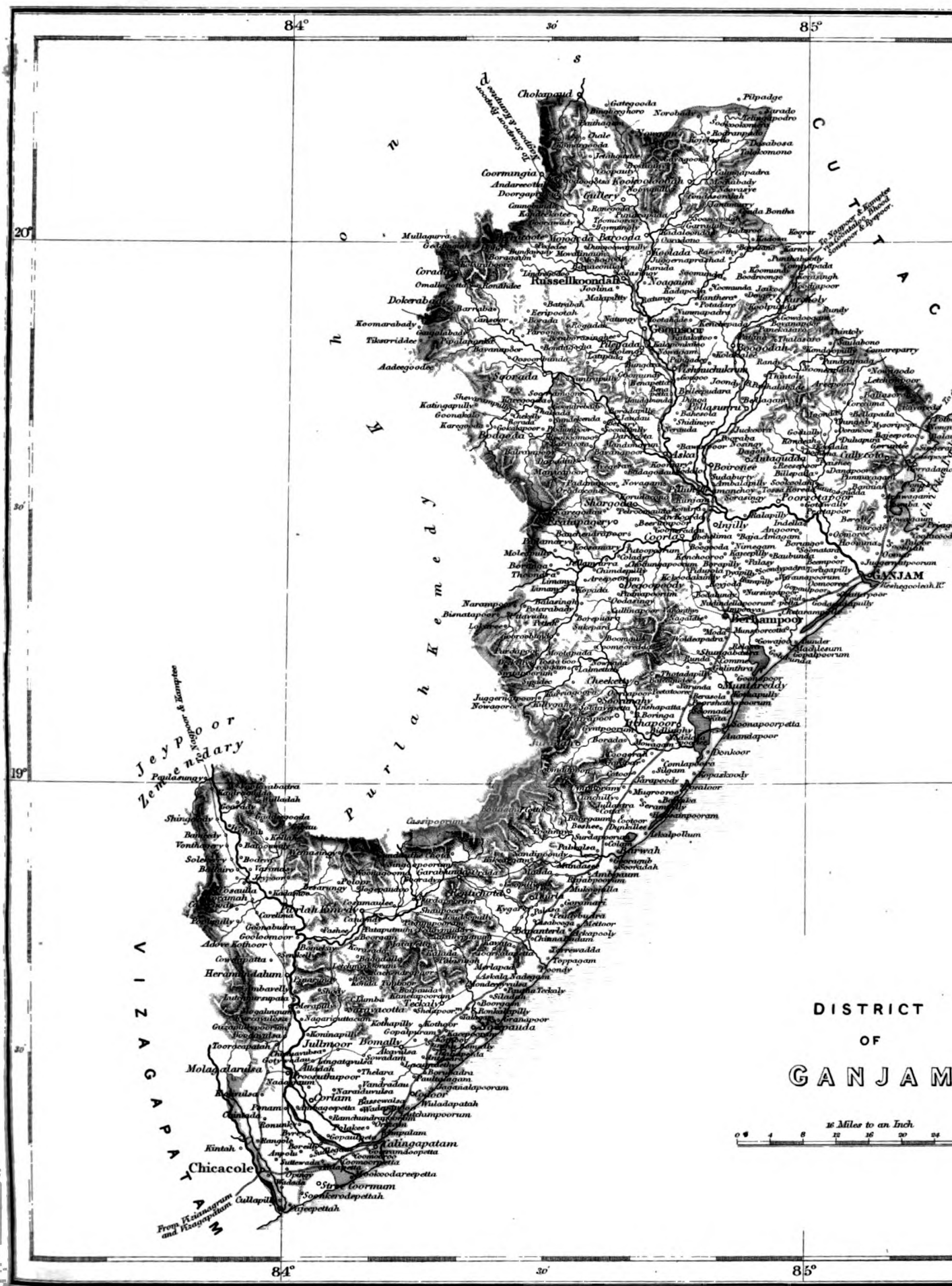




DISTRICT
OF
VIZAGPATAM







84°

85°

20°

19°

84°

85°

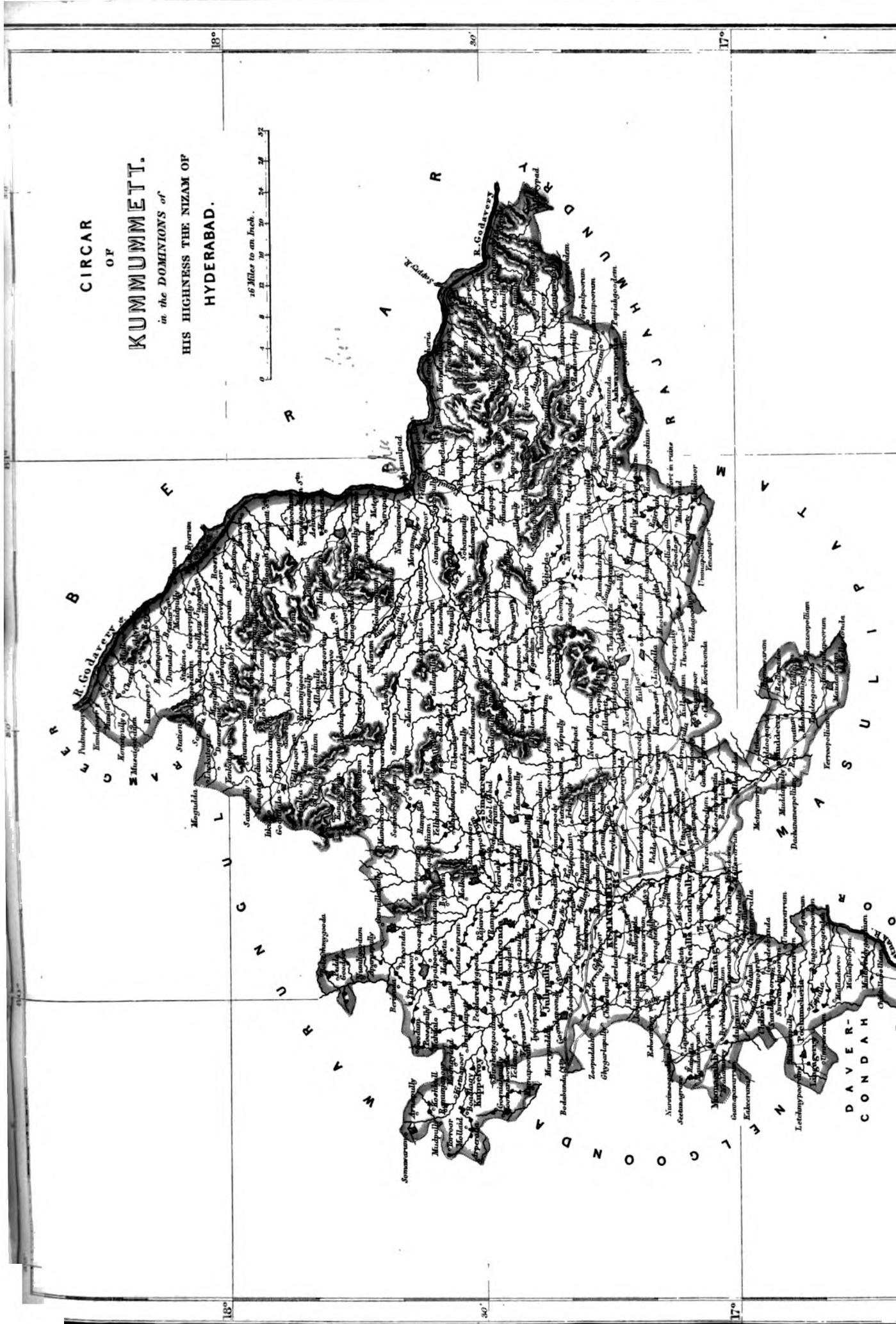
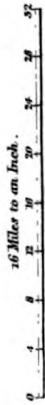
DISTRICT
OF
GANJAM

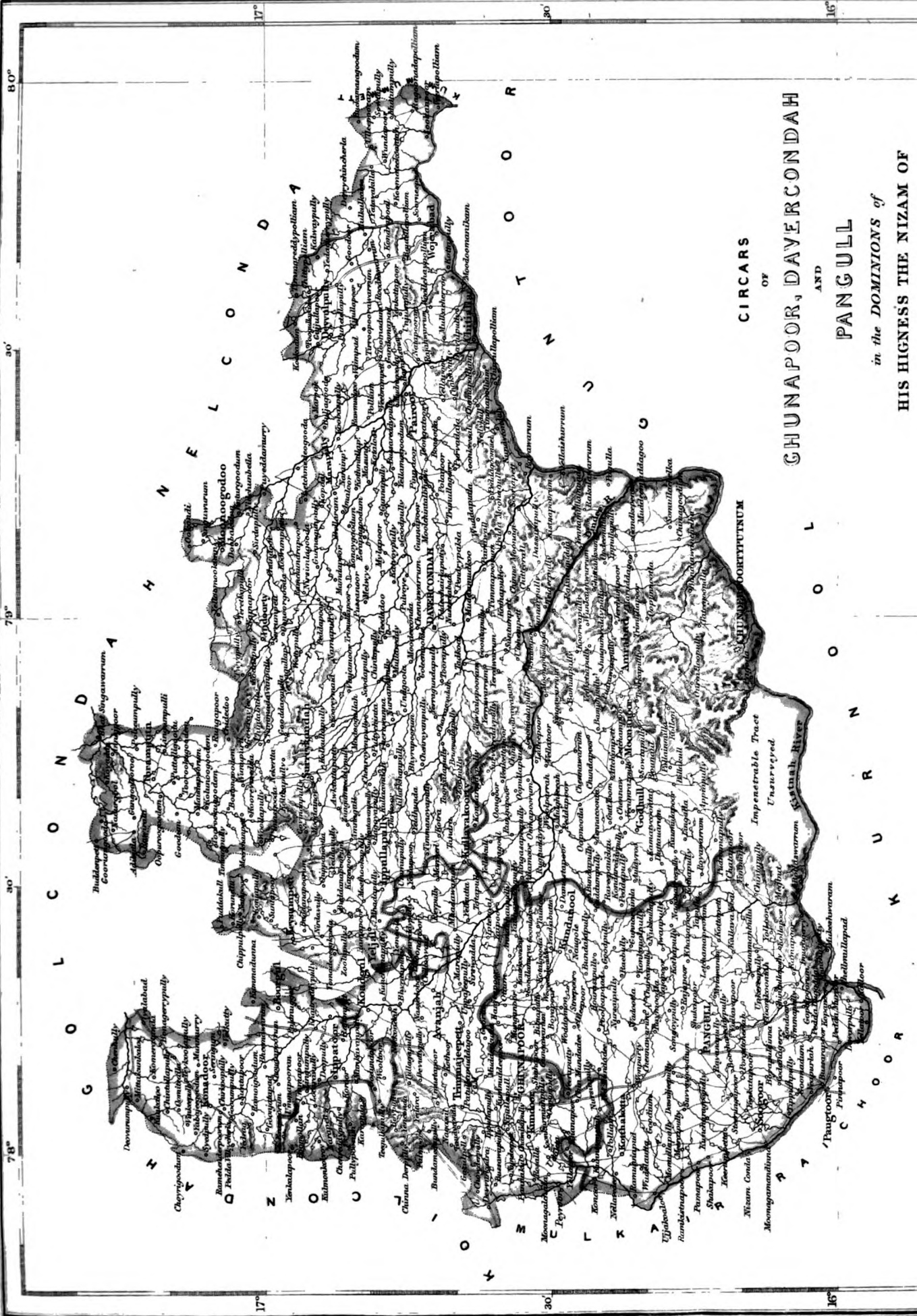
16 Miles to an Inch

Pharoah & C^o Madras.



**CIRCAR
OF
KUMMUMETT.**
in the DOMINIONS of
**HIS HIGHNESS THE NIZAM OF
HYDERABAD.**





C I R C A R S
O F
C H U N A P O O R , D A V E R C O N D A H
A N D
P A N G U L L
i n t h e D O M I N I O N S o f
H I S H I G H N E S S T H E N I Z A M O F
H Y D E R A B A D

100



76°

CIRCARS OF
SUGGUR, KOOLBURGA
MULKHAID, HOOMANABA
and
KOILKONDAH.

in the DOMINIONS of
HIS HIGHNESS THE NIZAM OF
HYDERABAD.

30'

17°

30'

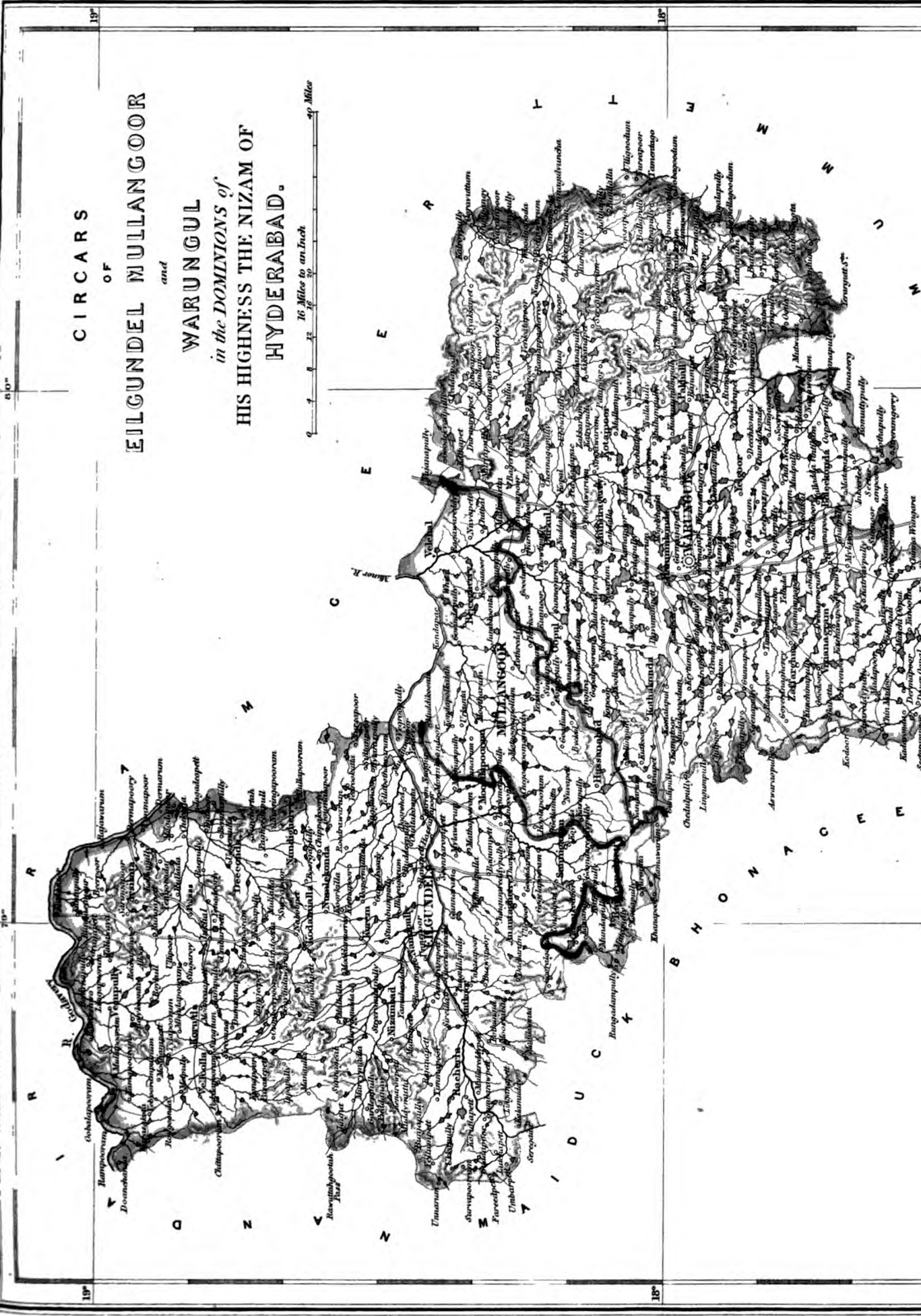
76°






CIRCARS
OF
EILGUNDEL MULLANGOOR
and
WARUNGUL
in the DOMINIONS of
HIS HIGHNESS THE NIZAM OF
HYDERABAD.

16 Miles to an Inch



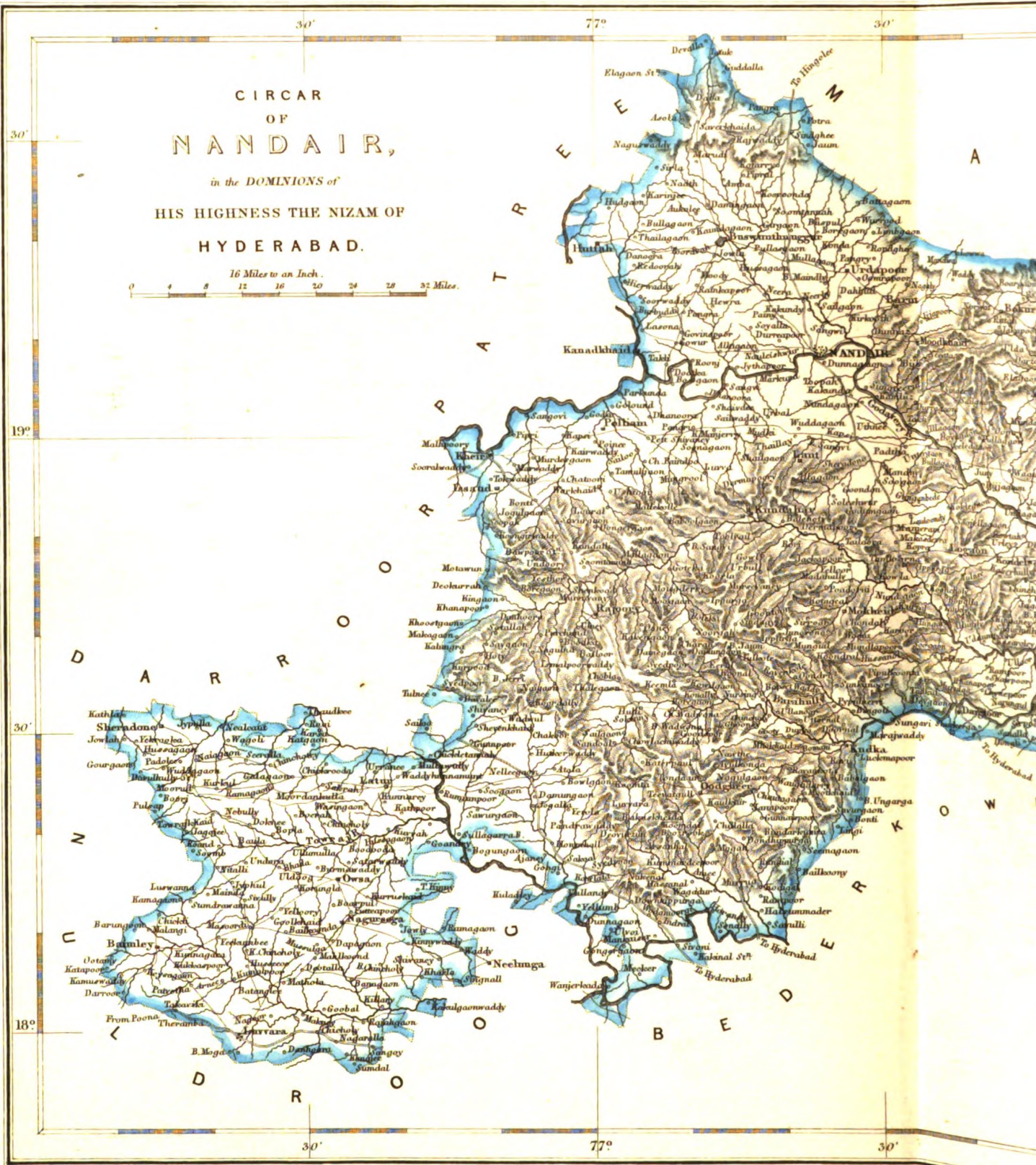




CIRCAR
OF
NANDAIR,

in the DOMINIONS of
HIS HIGHNESS THE NIZAM OF
HYDERABAD.

16 Miles to an Inch.
0 4 8 12 16 20 24 28 32 Miles.

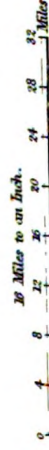




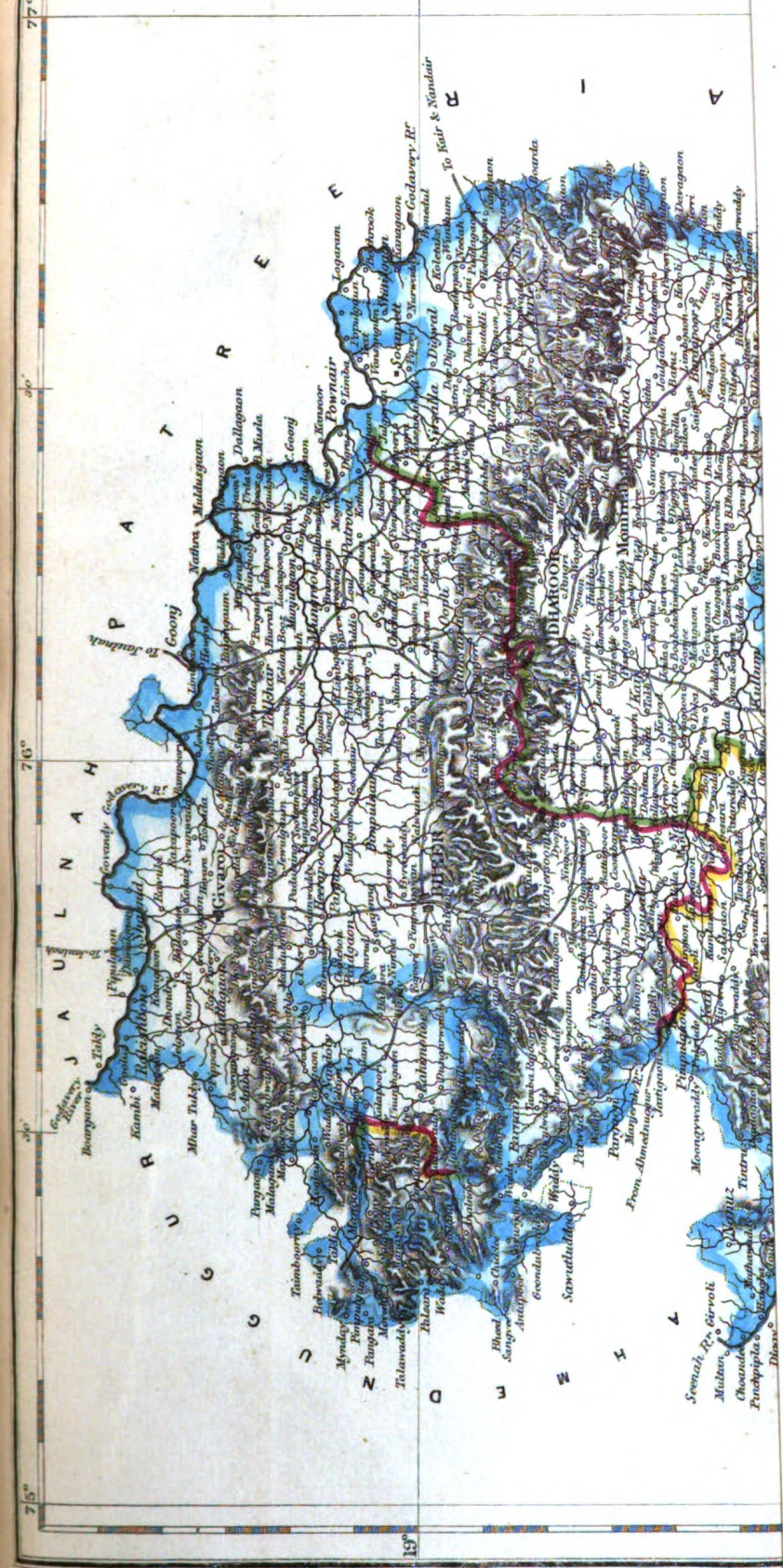
H E E R P A T

THE NIZAM OF


HYDERABAD



N. 30

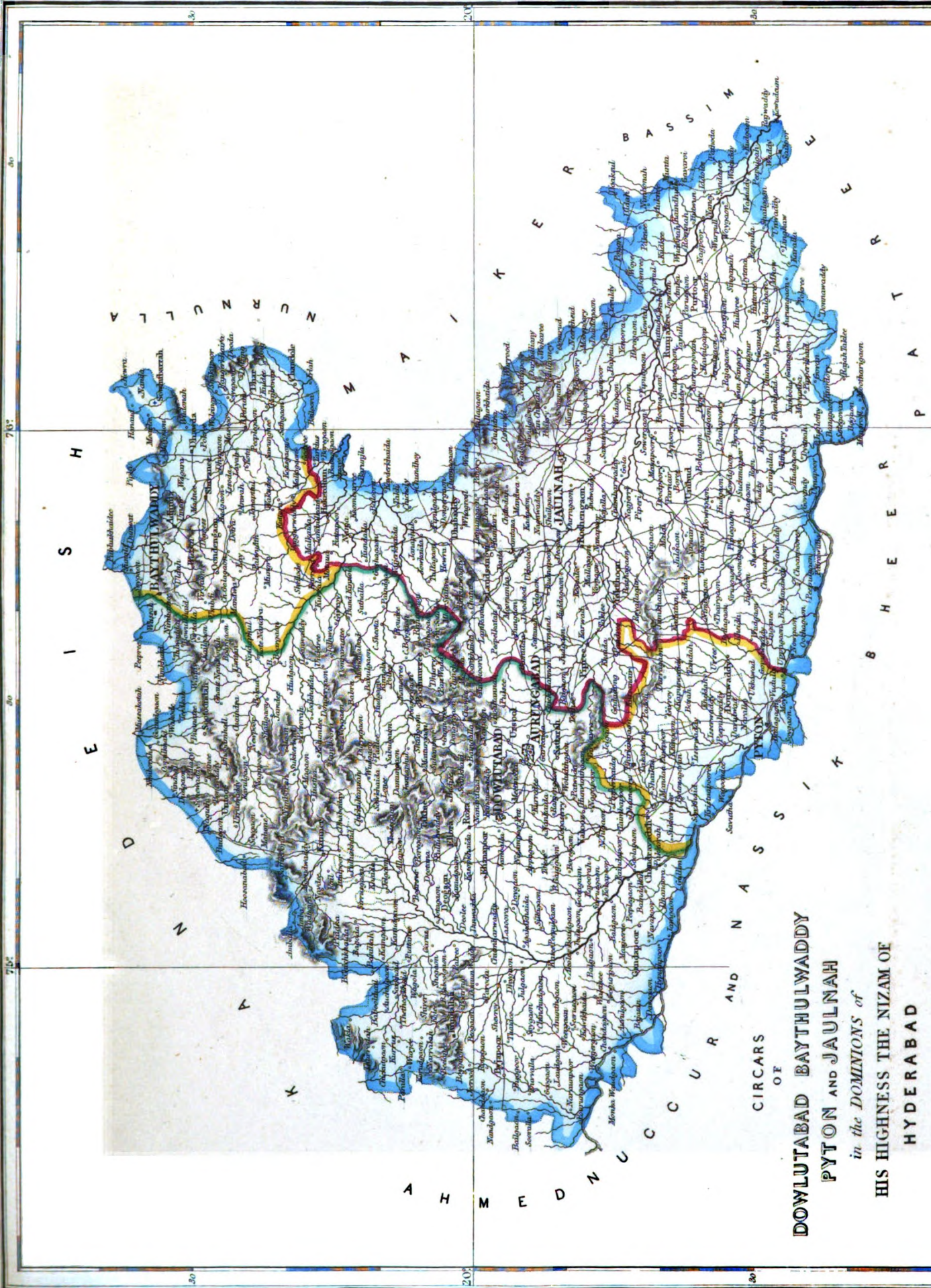


THE NIZAM OF
HYDERABAD



H E E R P A T

The following table shows the results of the experiment. The data indicates a significant correlation between the variables studied. The results are consistent with the theoretical model proposed in the literature. The statistical analysis shows that the differences between the groups are statistically significant. The findings suggest that the intervention had a positive impact on the outcome variable. The study was conducted in a controlled environment to ensure the validity of the results. The sample size was adequate to detect the expected effects. The data was analyzed using appropriate statistical methods. The results are presented in the following table.

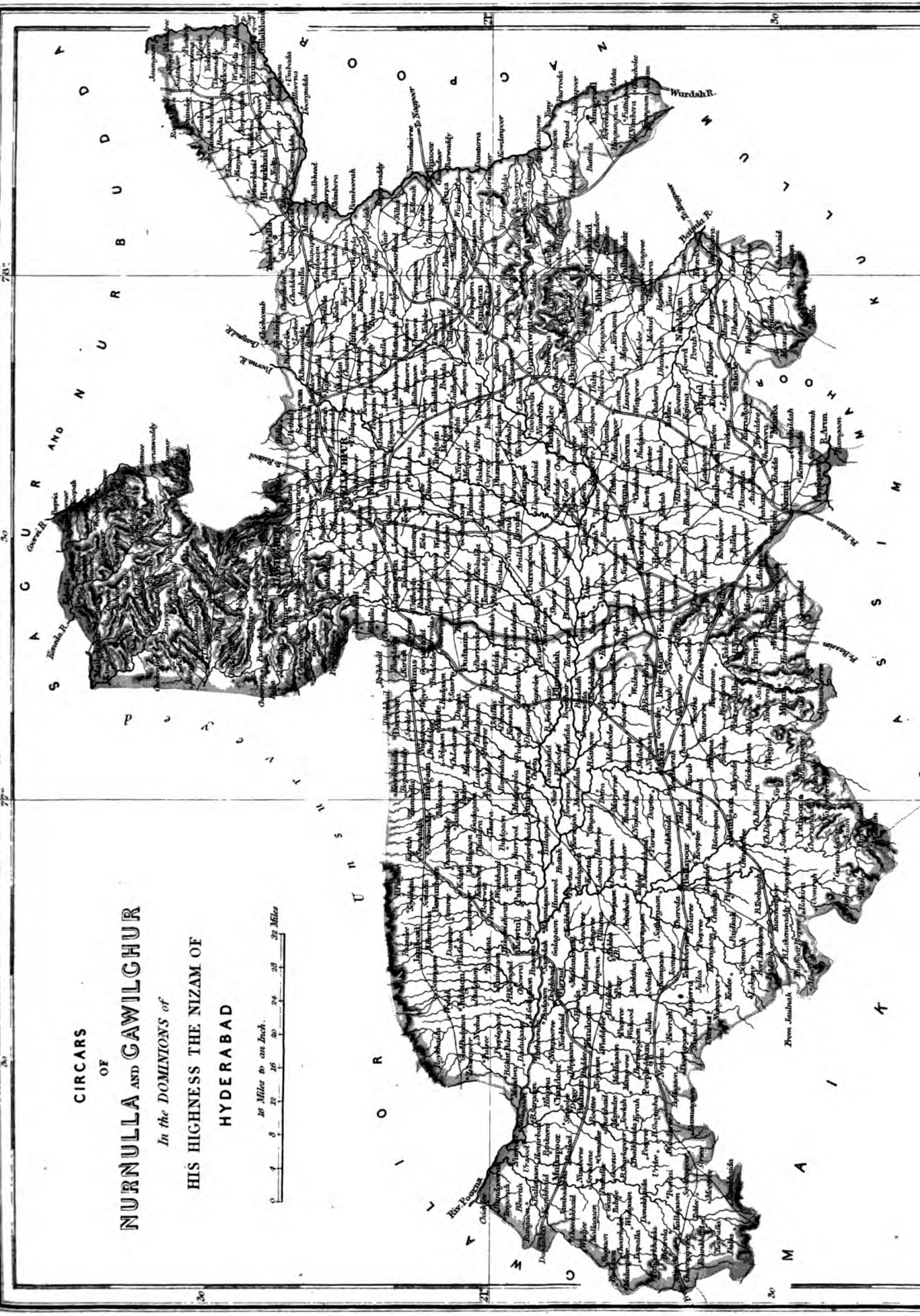


DOWLATABAD BAYTHULWADDY
PYTON AND JAULNAH
in the DOMINIONS of
HIS HIGHNESS THE NIZAM OF
HYDERABAD





N. 30



CIRCARS
OF
NURNULLA AND GAWILGHUR
In the DOMINIONS of
HIS HIGHNESS THE NIZAM OF
HYDERABAD

0 4 8 12 16 20 Miles
20 Miles as on Inch.

75°

80

77

80

30

30

30

30

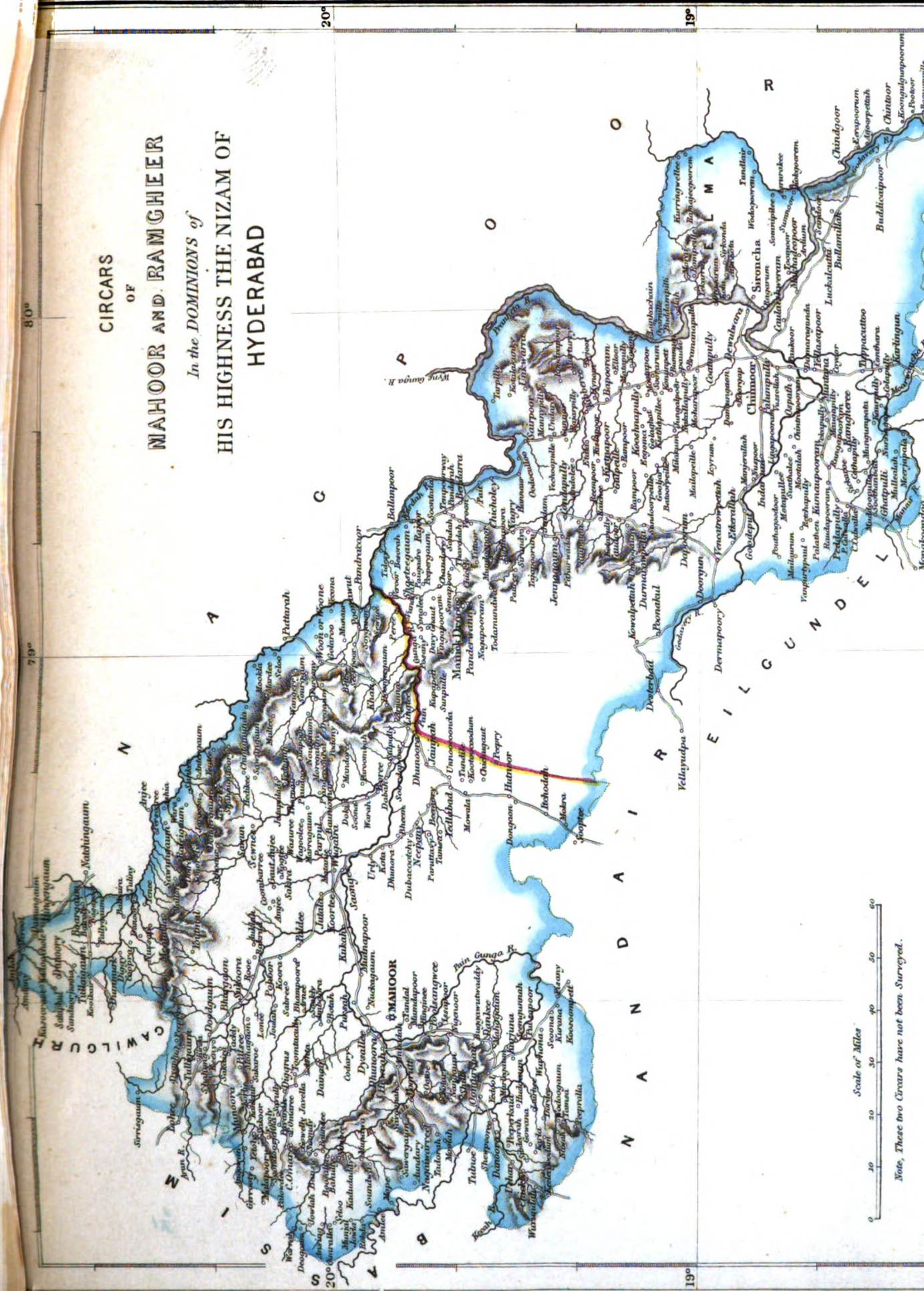
30

30

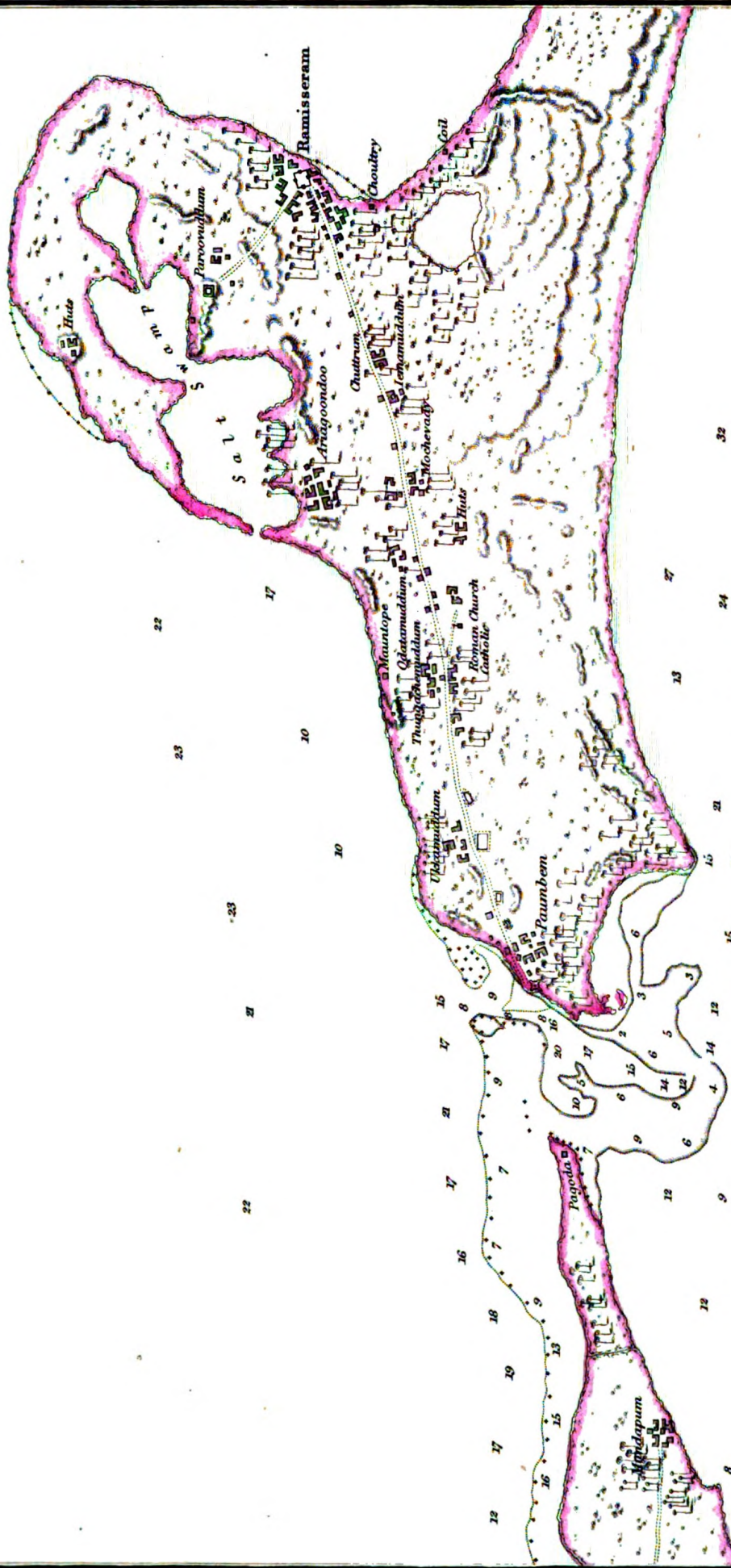
Map labels include: NURNULLA, GAWILGHUR, NIZAM, HYDERABAD, WARDAH R., RIVER POONA, and numerous smaller place names and administrative divisions.



CIRCARs
 OF
NAHOOR AND RAMGHEER
In the DOMINIOns of
HIS HIGHNESS THE NIZAM OF
HYDERABAD



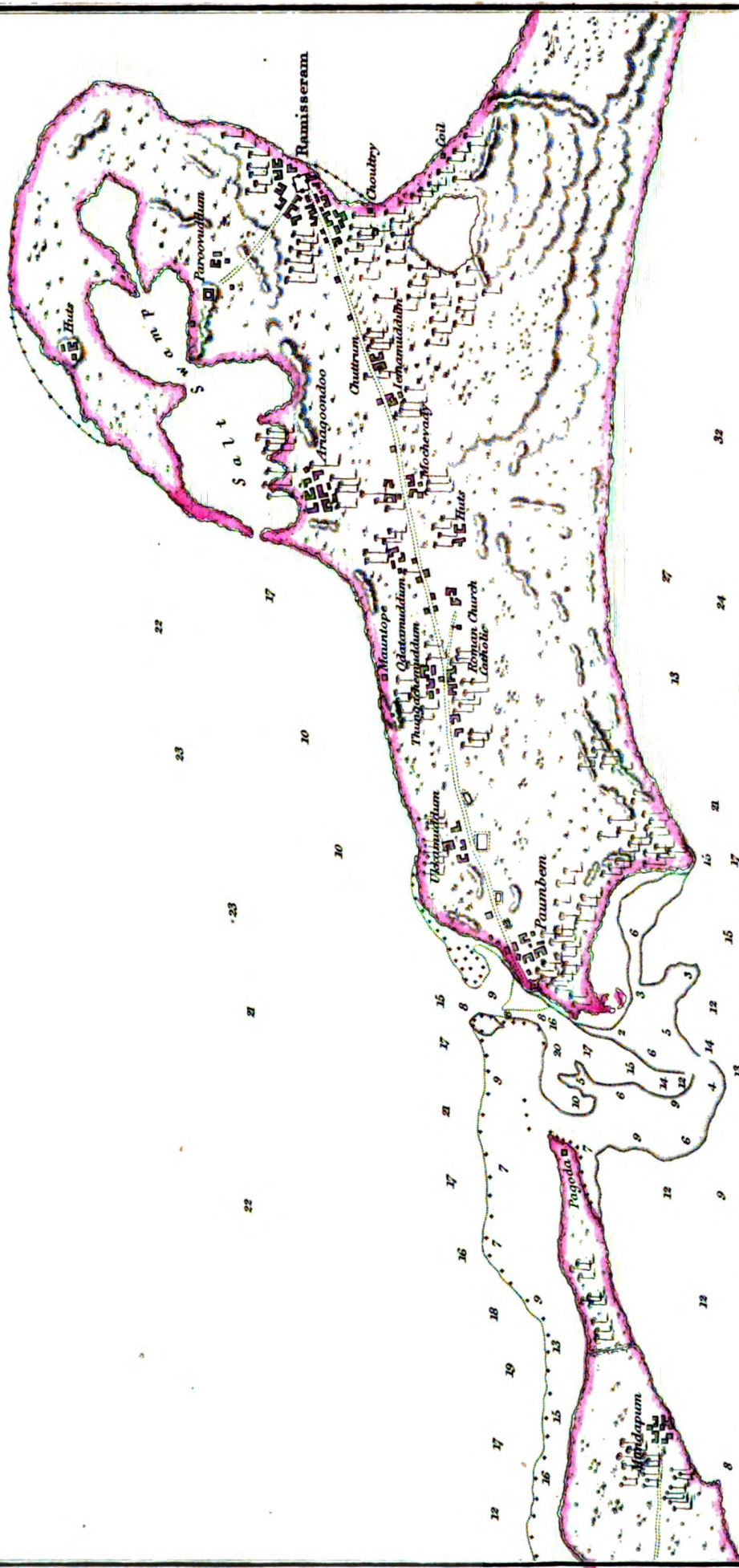
Note, These two Circars have not been Surveyed.



PLAN
of the
PAUMBEM PASS
AND THE
ISLAND
OF
RAMISSERAM

3 Miles to One Inch





PLAN
of the
PAUMBEM PASS
AND THE
ISLAND
OF
RAMISSERAM

3 Miles to One Inch

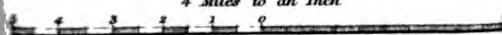






BRITISH TERRITORY
OF
MALACCA

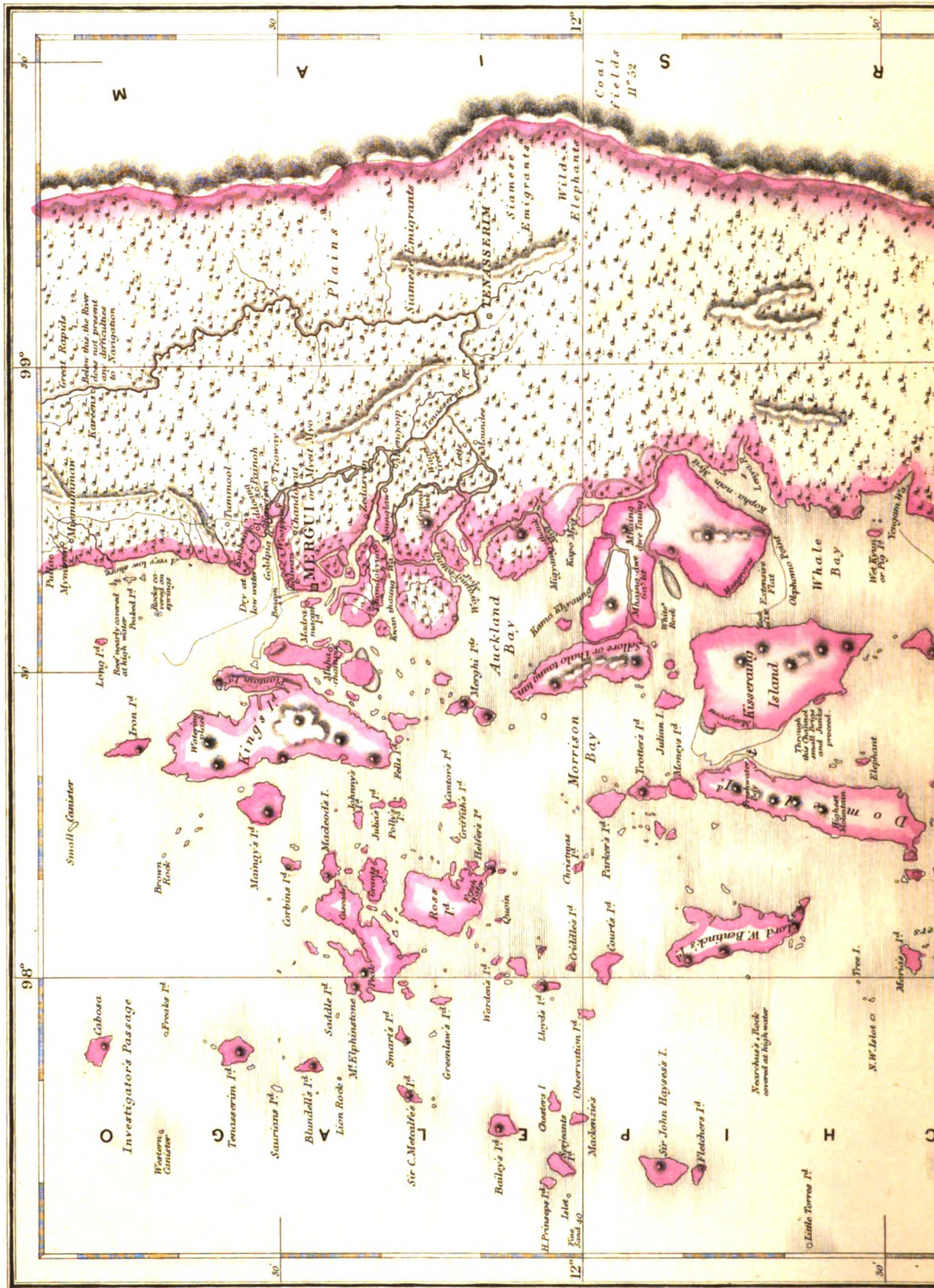
4 Miles to an Inch



Malacca. N. Lat. 2° 14' 0" - E. Long. 102° 12' 0"







M

A

I

S

R

99°

30'

98°

O
Cibosa
Investigator's Passage

Western's
Caulster
Frocker I.

Tonasserim I.

Saurians I.

Blundell's I.
Lion Rock
Mt Elphinstone

Sir C. Macaulay's I.
Smarter's I.
Greenlaw's I.

Wardens I.
Lloyd's I.

Bailey's I.
Charters I.
H. Prinssep's I.
Five Islet
Sand Is.

Observation I.
Mackenzie's

Sir John Haynes's I.
Fletcher's I.

Near-chau's Rock
covered at high water

Little Torres I.

N.W. Islet
Pine I.
Marpis I.

Small Ganister

Long I.
Iron I.

Brown Rock
Mainy's I.
Corbins I.

Madroer's I.
Jubao I.
Polley I.

Stanton's I.
Griffith's I.
Halfers I.

Mergha I.
Auckland Bay

Morrison Bay
Chryngas
O'Connell's I.
Course's I.

Parker's I.

Trotter's I.
Julian I.
Mamey's I.

Whale Bay

Kiseravatu Island

Highest Mountain
Elephant

Through
small bridge
and small
process.

Whale Bay

Wet Key
or Key I.
Yongam I.

Great Rapids
Below this the River
Karens does not present
difficulties
on Navigation

Plains

Siamese Emigrants

TONGA

Siamese Emigrants

Wilds
Elephants

Coal
Fields
II° 52'

Plains

Siamese Emigrants

Wilds
Elephants

Coal
Fields
II° 52'

Plains

Siamese Emigrants

Wilds
Elephants

Coal
Fields
II° 52'

Plains

Siamese Emigrants

Wilds
Elephants

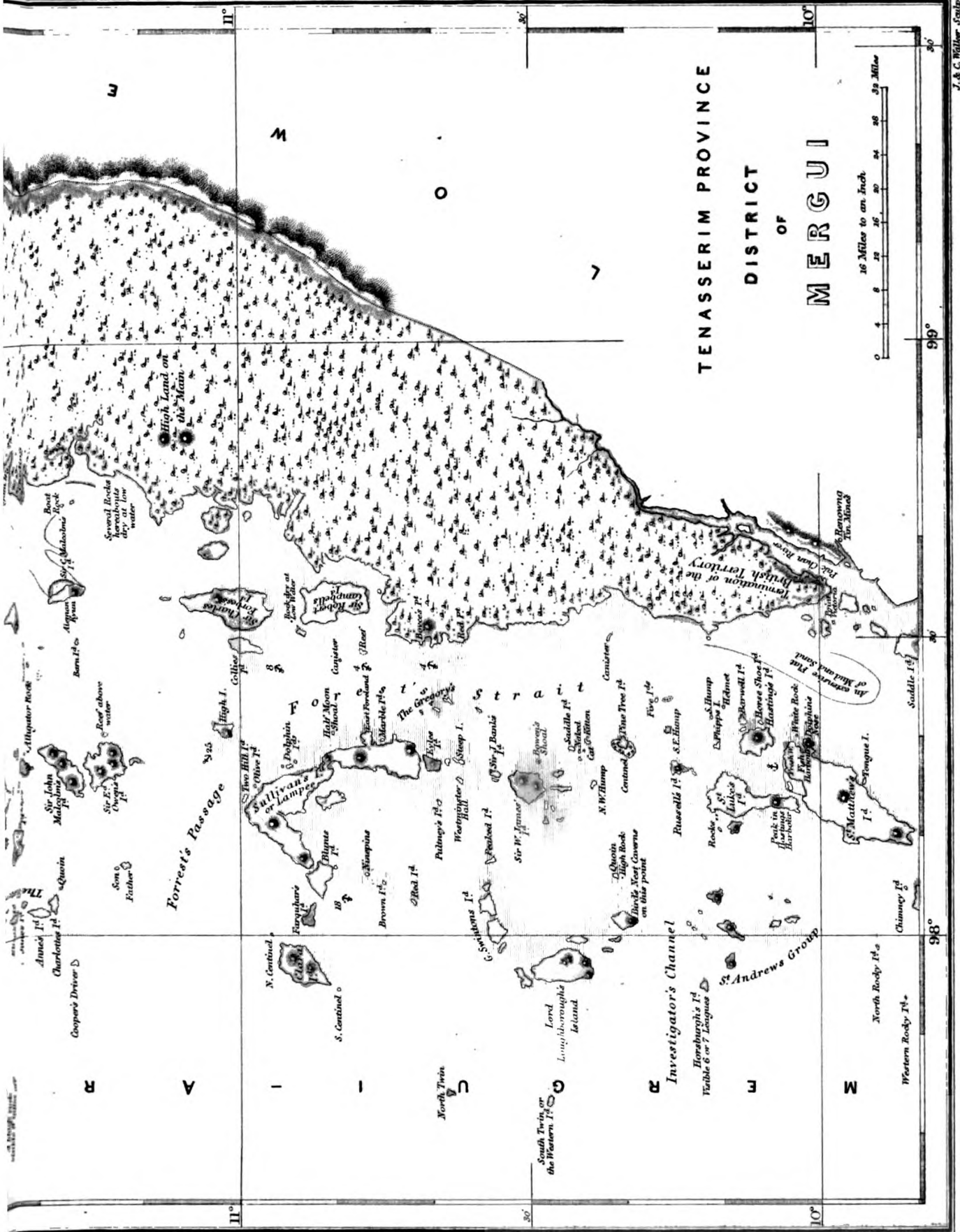
12°

12°

30'

12°

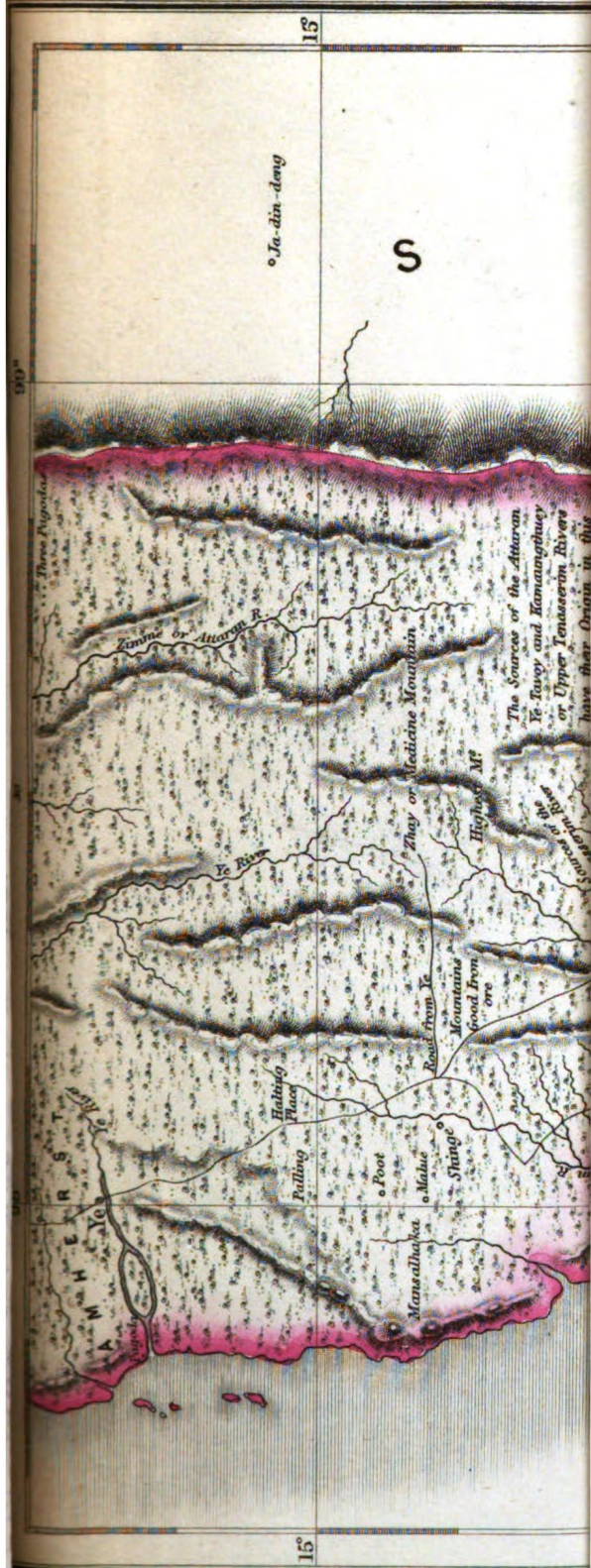
30'




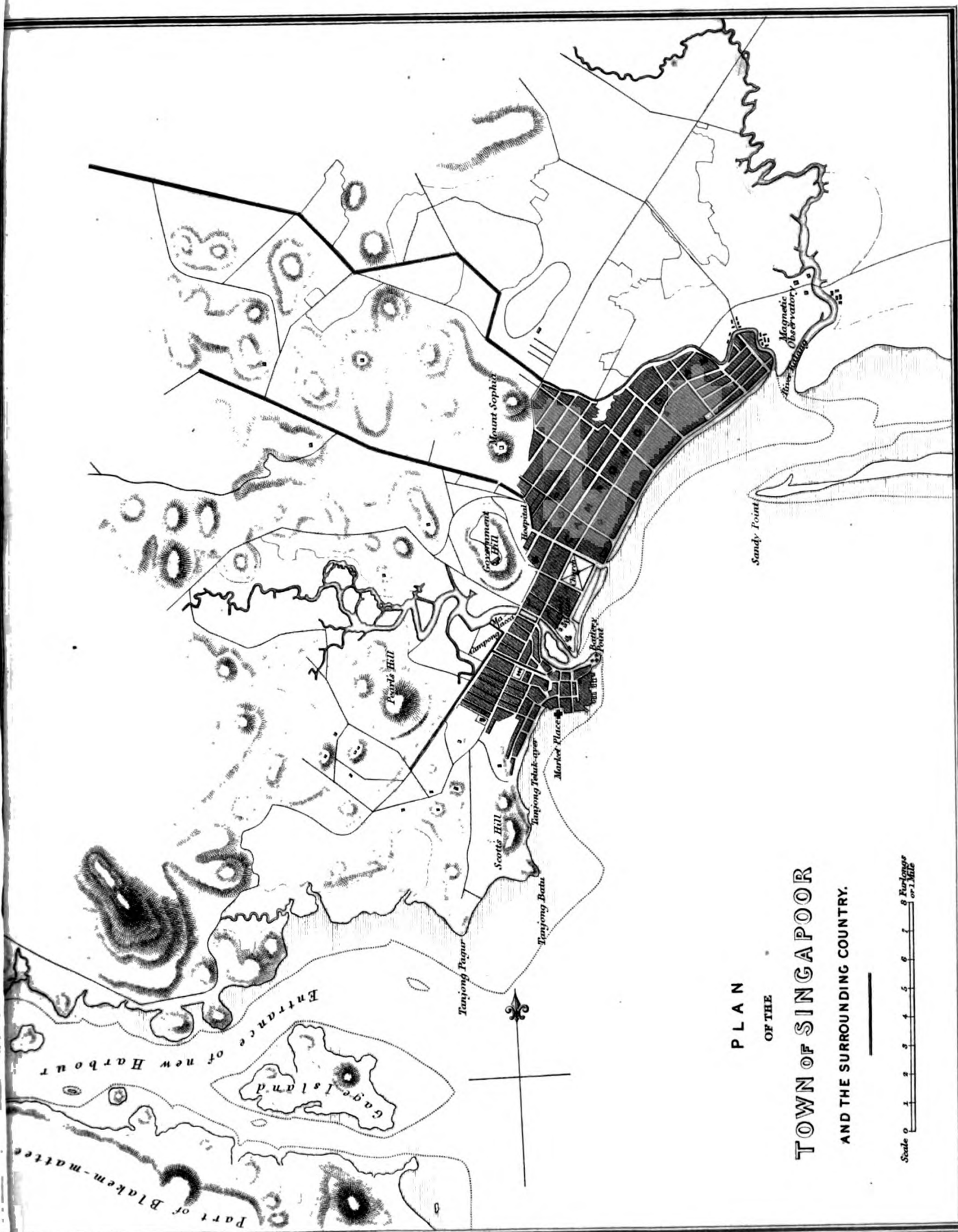
J. & C. Walker Sculp.

Pharoah & Co. Madras

100°





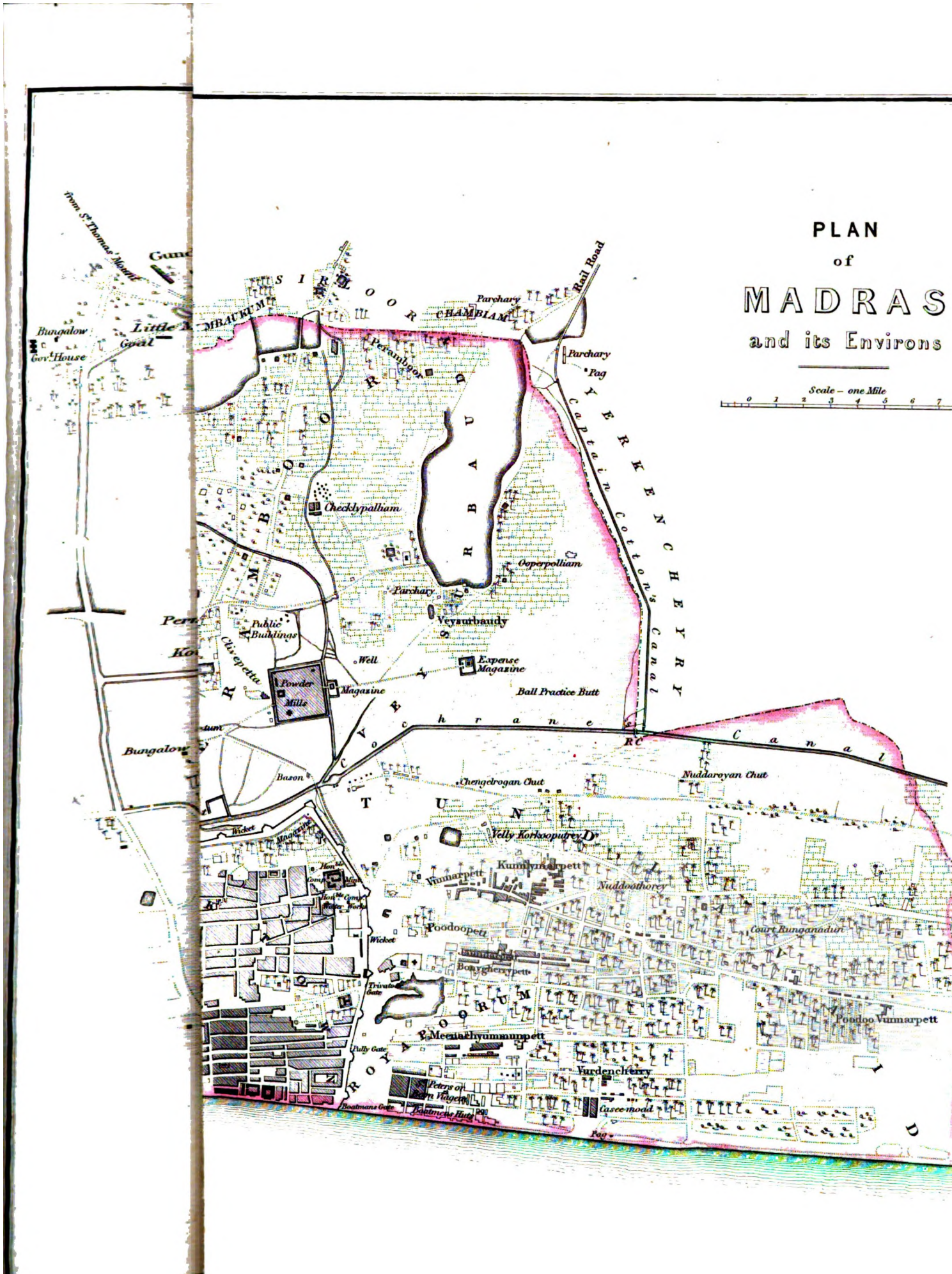


PLAN
OF THE
TOWN OF SINGAPOOR
AND THE SURROUNDING COUNTRY.

Scale 0 1 2 3 4 5 6 7 8 Fathoms
0 1 2 Miles

PLAN
of
MADRAS
and its Environs

Scale - one Mile
0 1 2 3 4 5 6 7










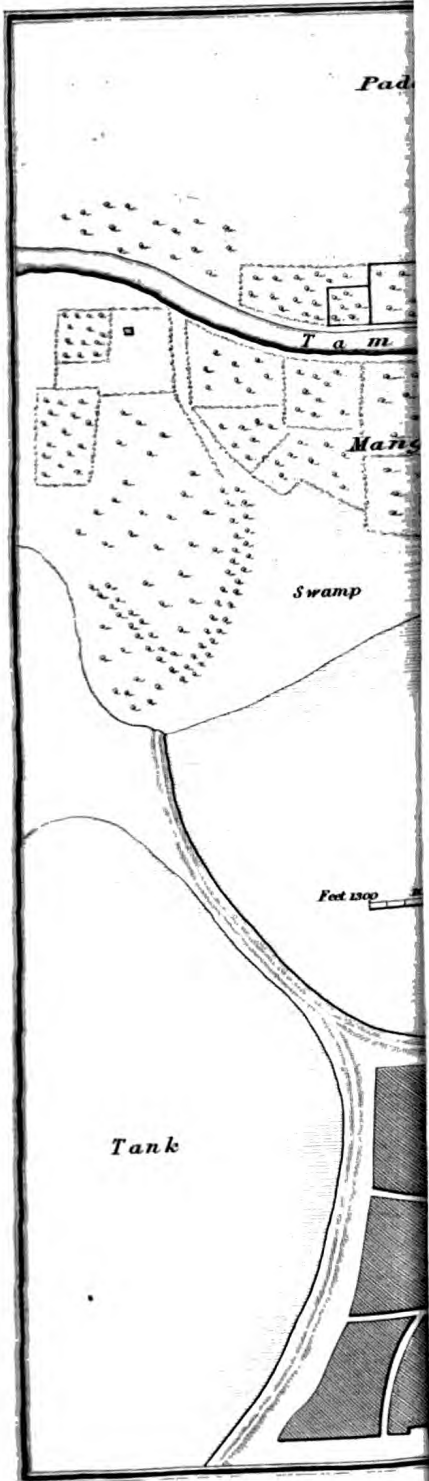
N 41

PLAN
OF
LARRY

ences to A
6 House occupied by the General
Commanding the Division
London Mission Society's Annual









Rammadawya

M O S

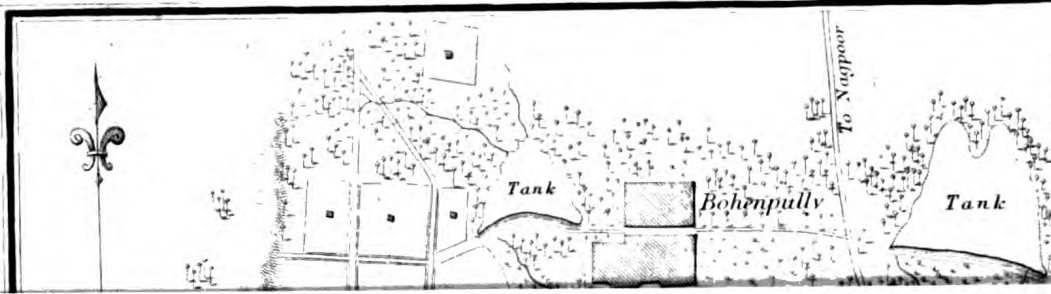
Boodawati





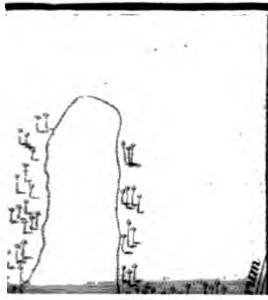
Horn
Artill
Drill Gr





References to A

- 1 Places of Arms for Native Cavalry
- 2 Standard Guard Room
- 3 Gram Boiling Shed
- 4 Gram Godown
- 5 Solitary Cell
- 6 Conjee House
- 7 Hospital
- 8 Serjeants Quarters & Store Room
- 9 Artificers Work Shop



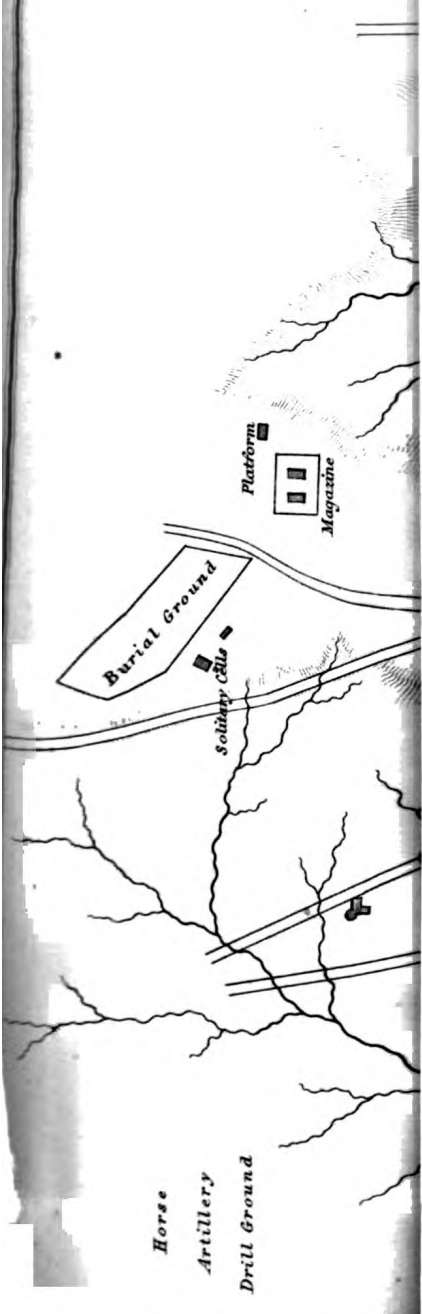
PLAN
OF
SECUNDERABAD.


References to B

- 1 Place of Arms for Native Infantry
- 2 Hospital for d^o
- 3 Sergeants Quarters & Store Room
- 4 Solitary Cell
- 5 Magazine
- 6 Artificers Work Shop
- 7 Foot Artillery Barracks
- 8 Hospital
- 9 Gun Sheds
- 10 Hospital for Native

How
Artill
Drill Gr.

PLAN
OF
JAULNAH







P
NAC
AN
ENV

From
Ellichpoor

Tetunkceira

Tank

Palace

Tank

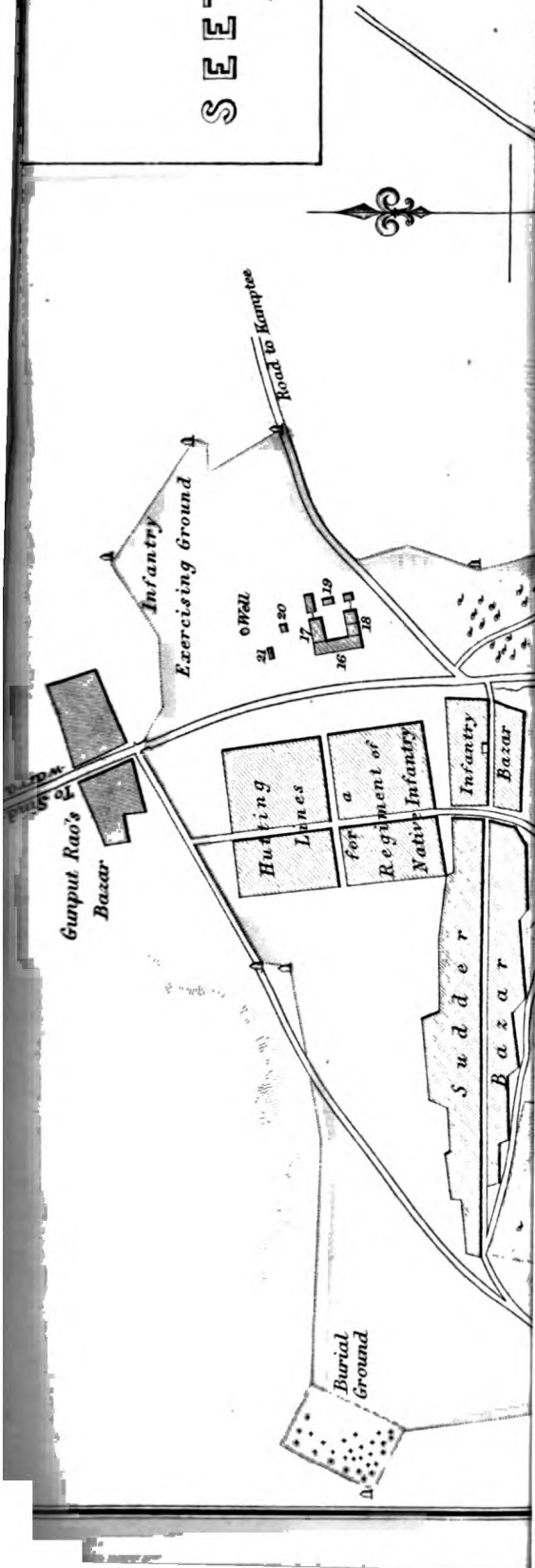
Palace




P L A N

O F

S E E T A B U L D E E







Peppre

Officers

Horse Lines

Infantry Lines

Cavalry

Sepoy Lines

Infantry Lines

Cavalry

Bazar

Horsekeepers Lines

Garden

Riding Schools

Tope

To Bandara

Ford

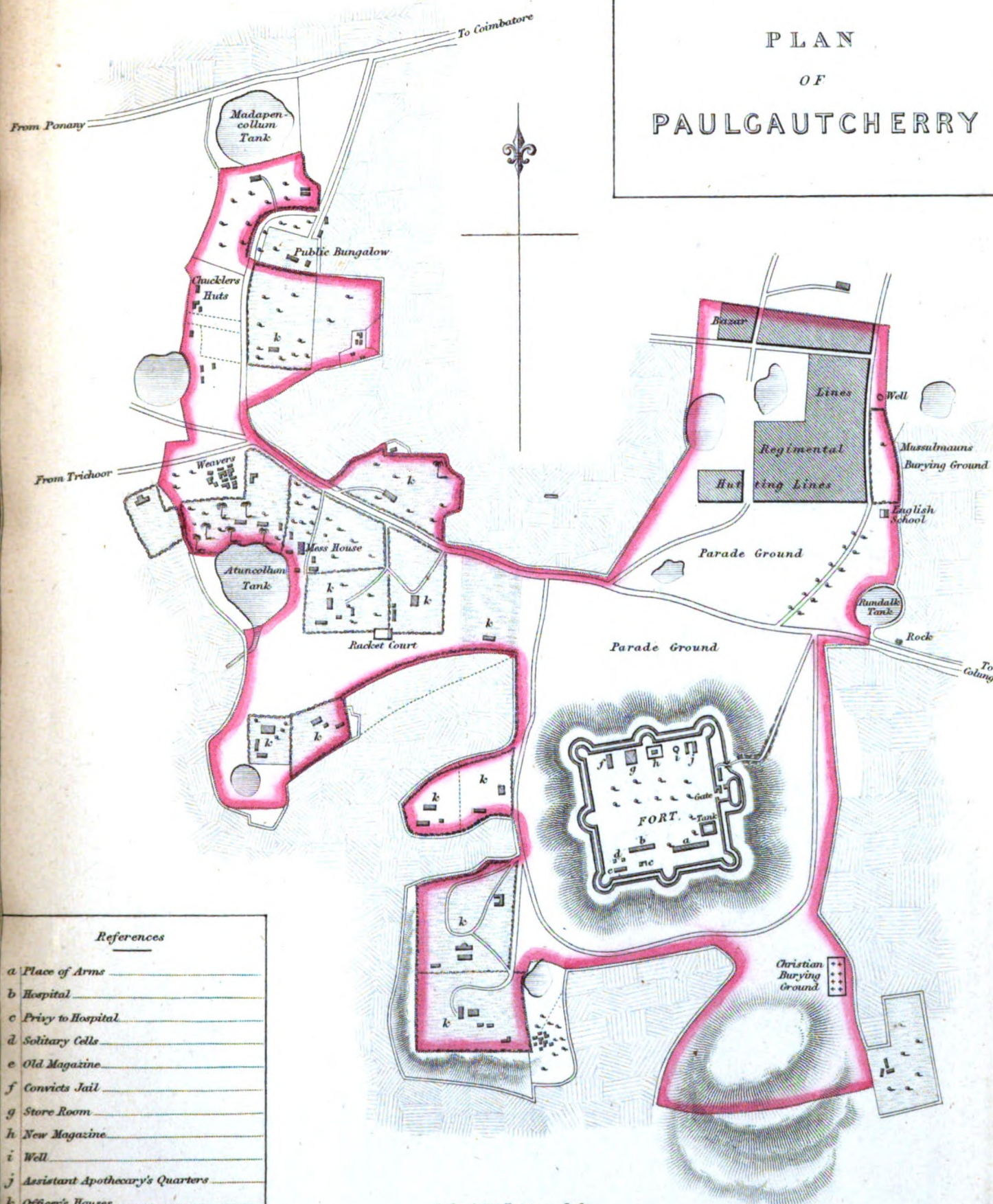
From Wa

E

From Bandara

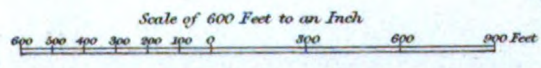


PLAN OF PAULGAUTCHERRY




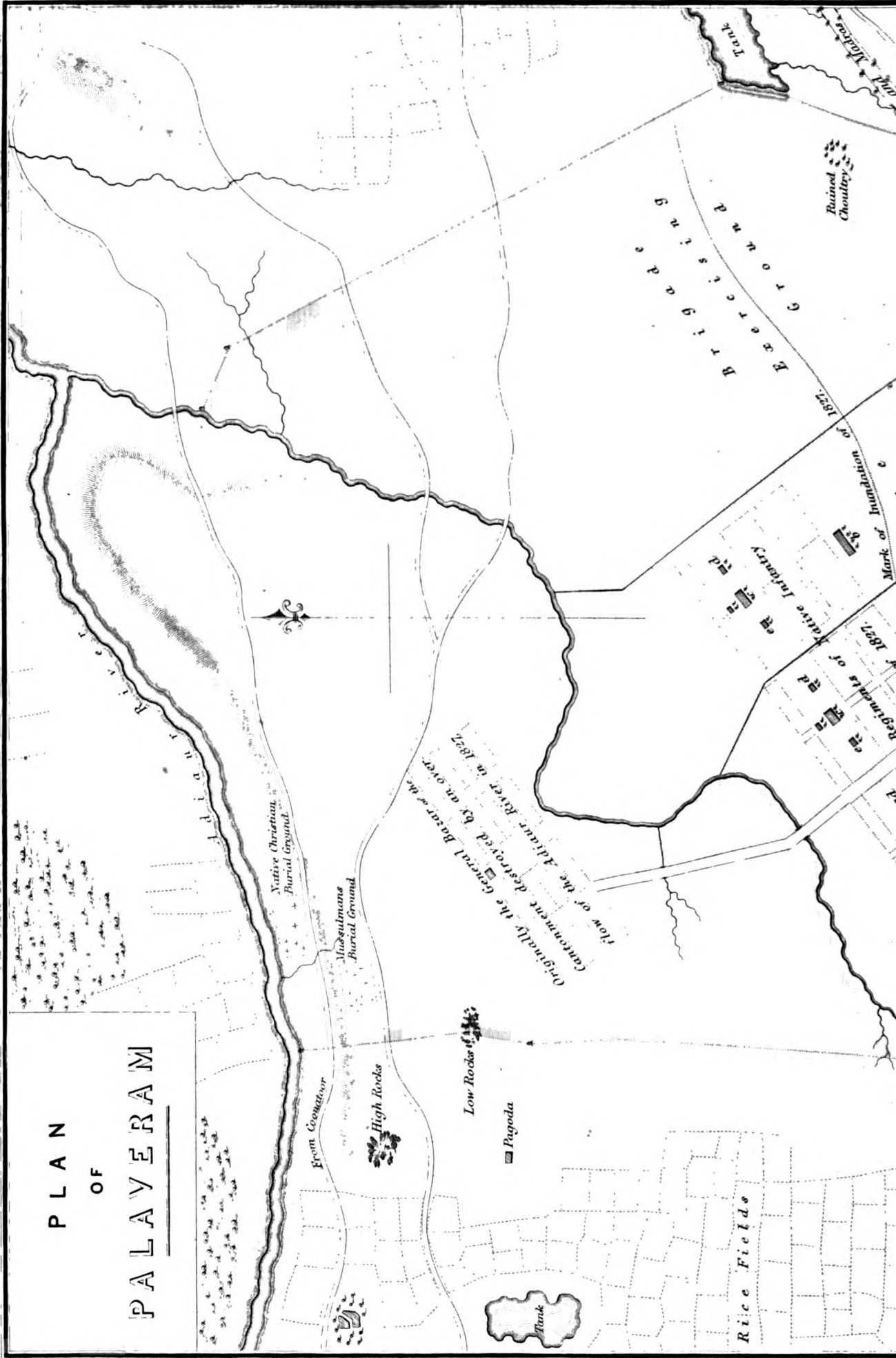
References

- a Place of Arms
- b Hospital
- c Privy to Hospital
- d Solitary Cells
- e Old Magazine
- f Convicts Jail
- g Store Room
- h New Magazine
- i Well
- j Assistant Apothecary's Quarters
- k Officer's Houses











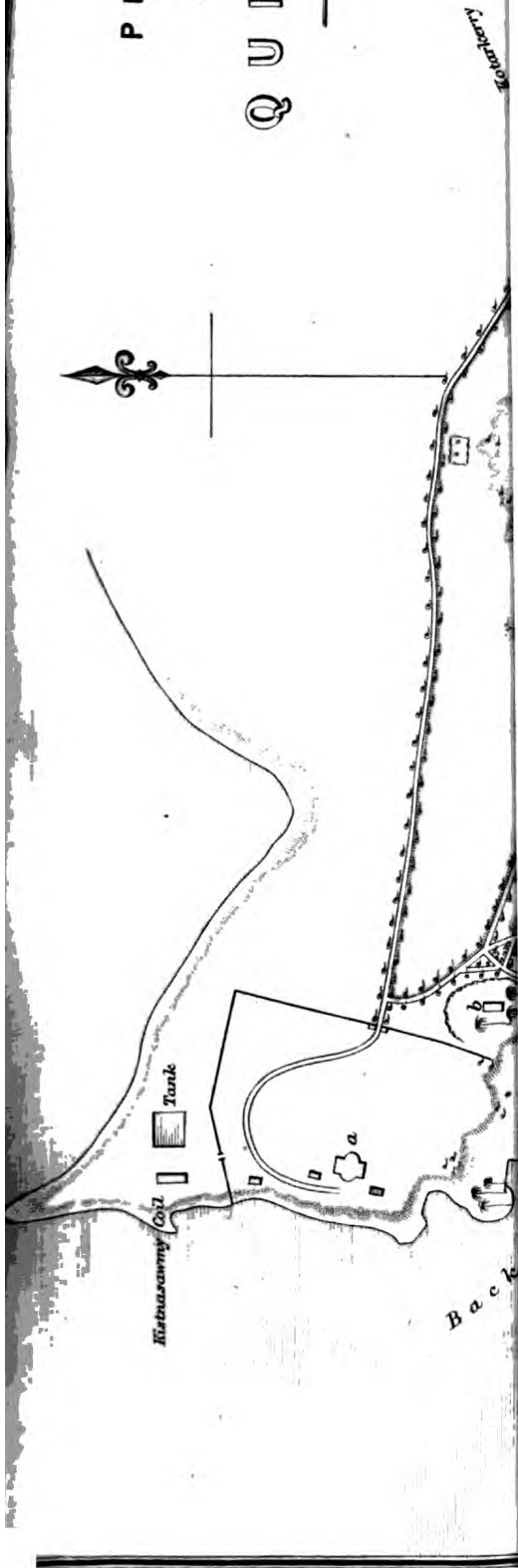
References


- a Main Guard
- b Places of Arms
- c Hospitals
- d Store Rooms
- e Sergeants Quarters
- f Gutwals Choultry
- g Burial Ground

Scale of 900 Feet to an Inch
 900 600 900 1800



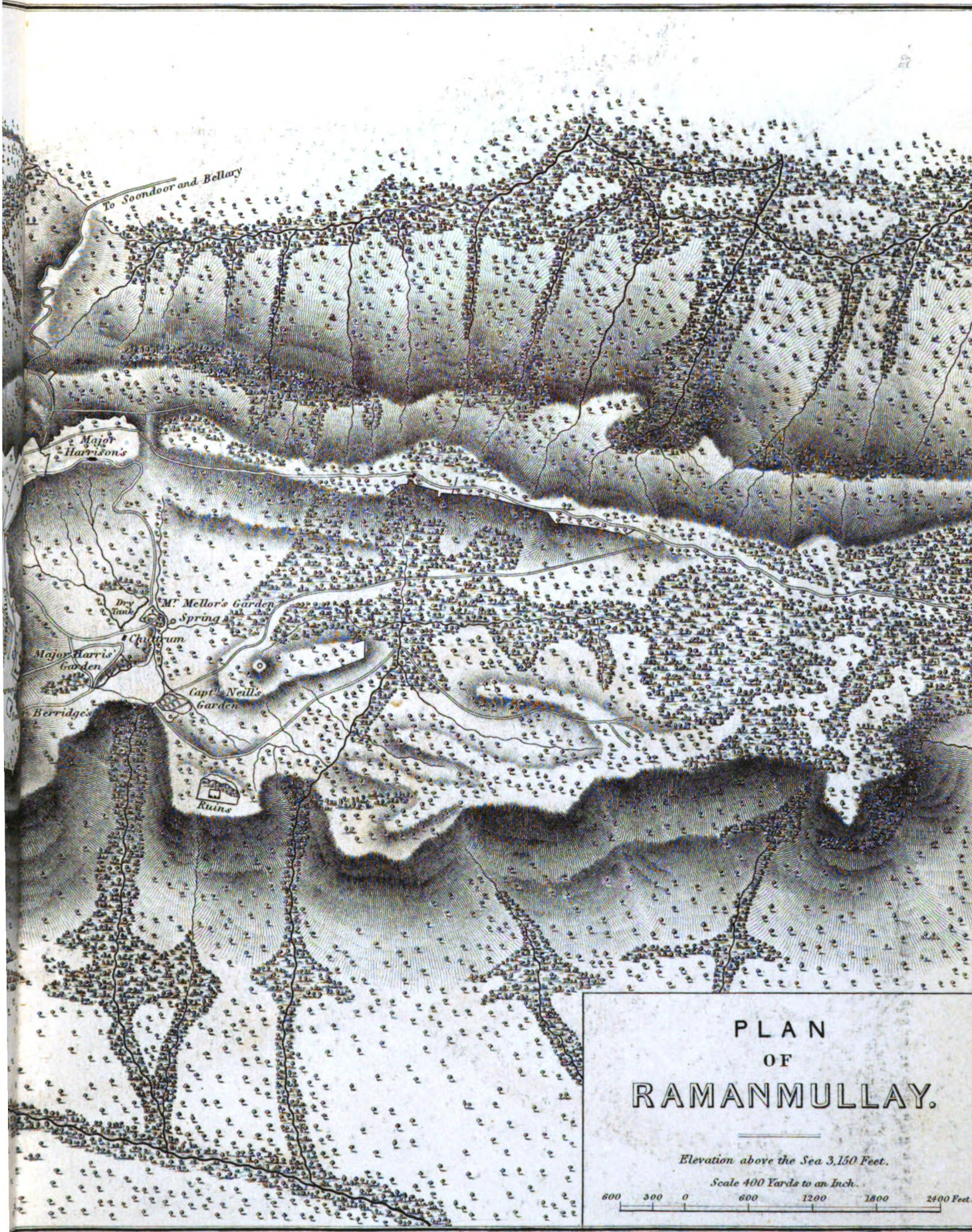
PLAN
OF
QUILON












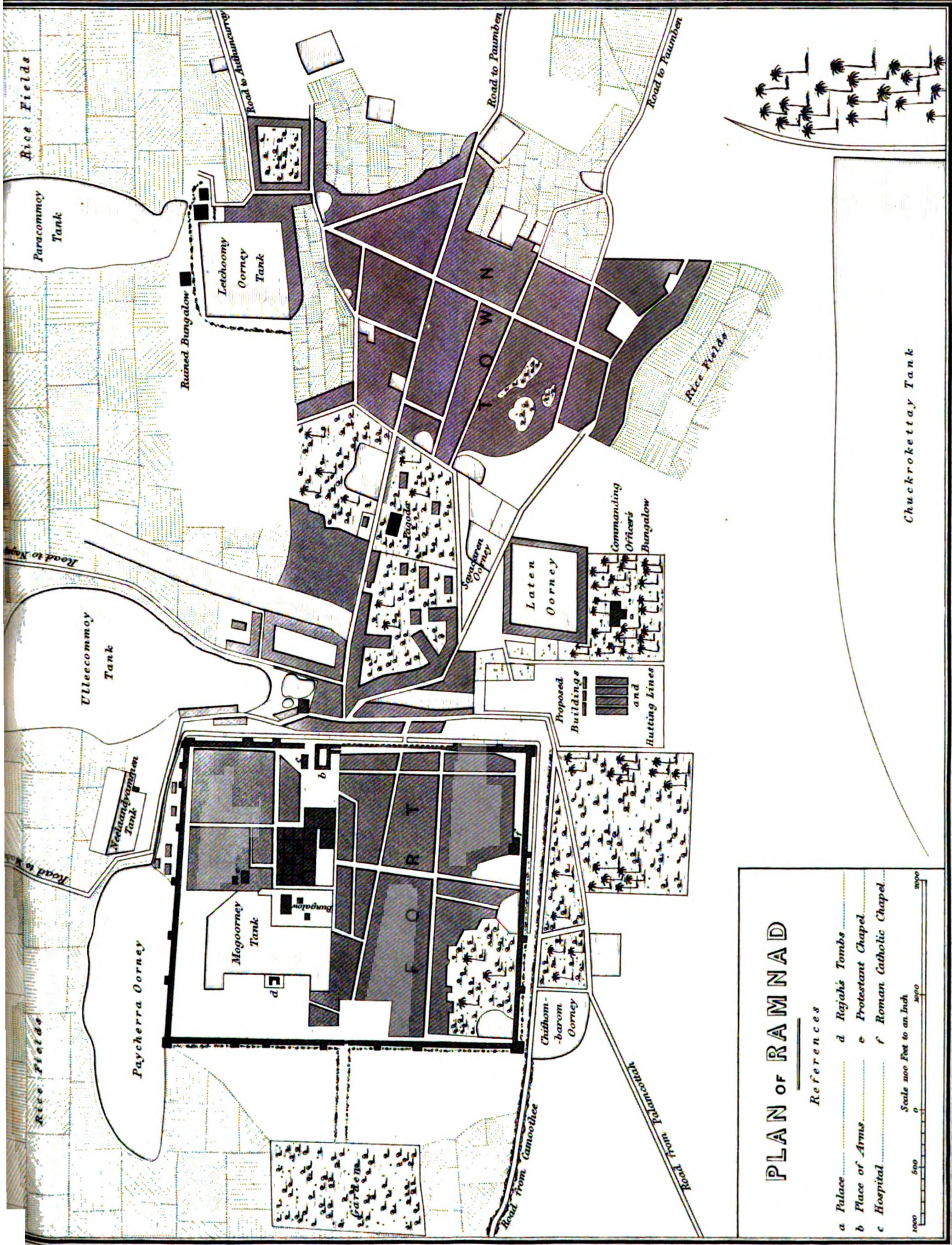
PLAN
OF
RAMANMULLAY.

Elevation above the Sea 3,150 Feet.

Scale 400 Yards to an Inch.







PLAN OF RAMNAD

References

- a* Palace
- b* Place of Arms
- c* Hospital
- d* Rajah's Tombs
- e* Protestant Chapel
- f* Roman Catholic Chapel

Scale 1000 Feet to an Inch

1000 500 0 500 1000

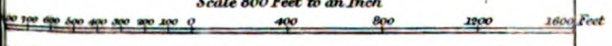




Références

<i>a</i> Place of Arms & Store Rooms	<i>e</i> Hospital
<i>b</i> Escalading Bastion	<i>f</i> Tent Godown
<i>c</i> Magazine	<i>g</i> Solitary Cells
<i>d</i> Serjeant's Quarters	<i>h</i> Burial Ground

Scale 800 Feet to an Inch



PLAN
OF
SAMULCOTTA

1

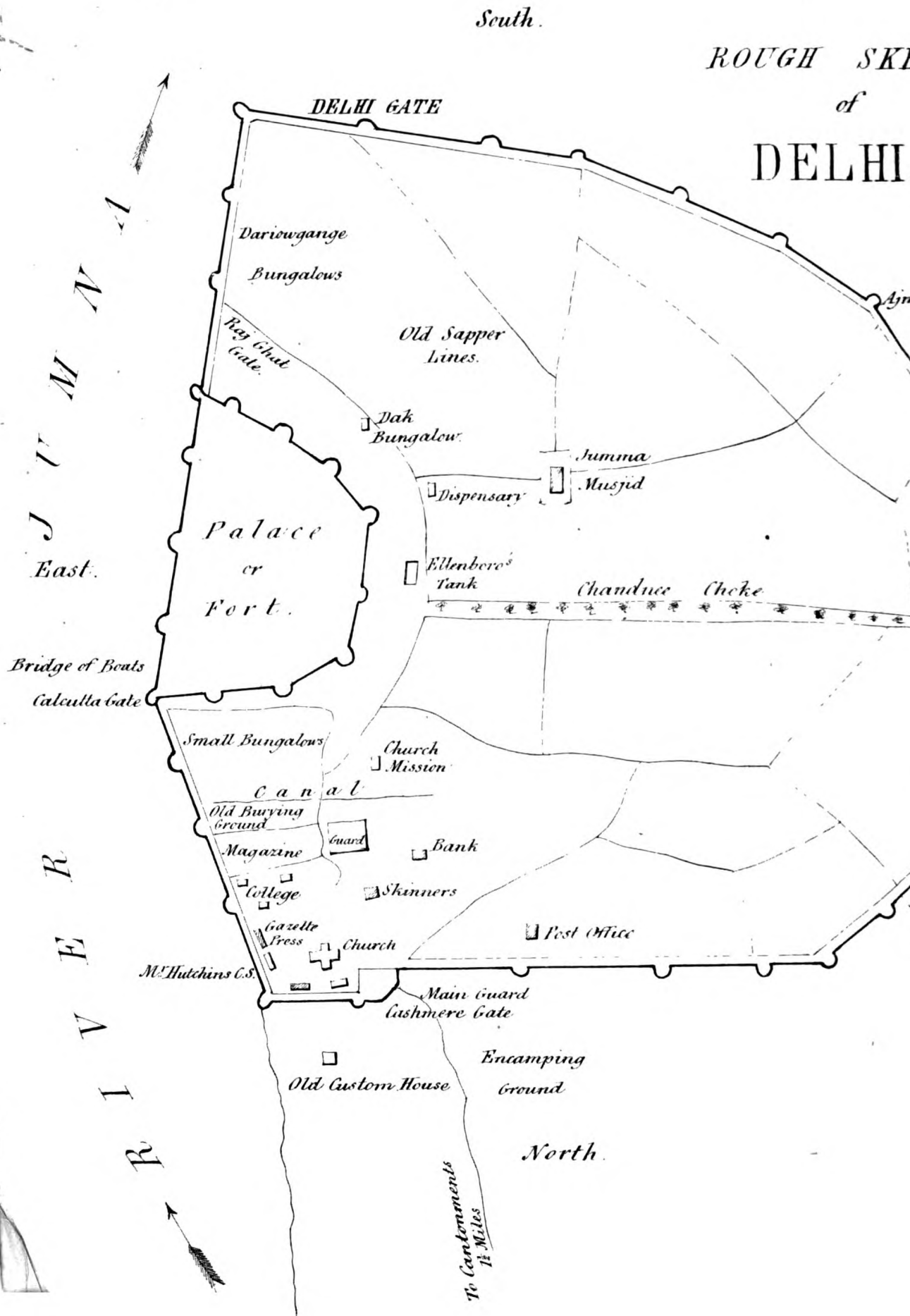
1

1

)



ROUGH SKETCH
of
DELHI





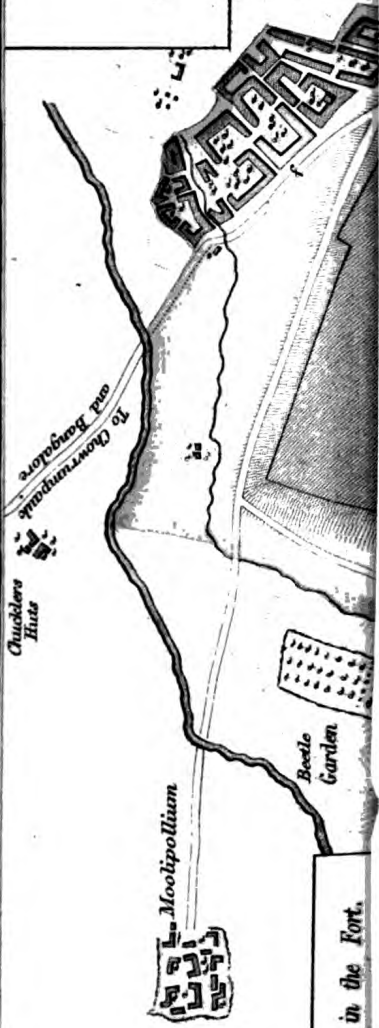
INDIA

2000

W
T
J
E

Brü
G

PLAN
OF
VELLORE

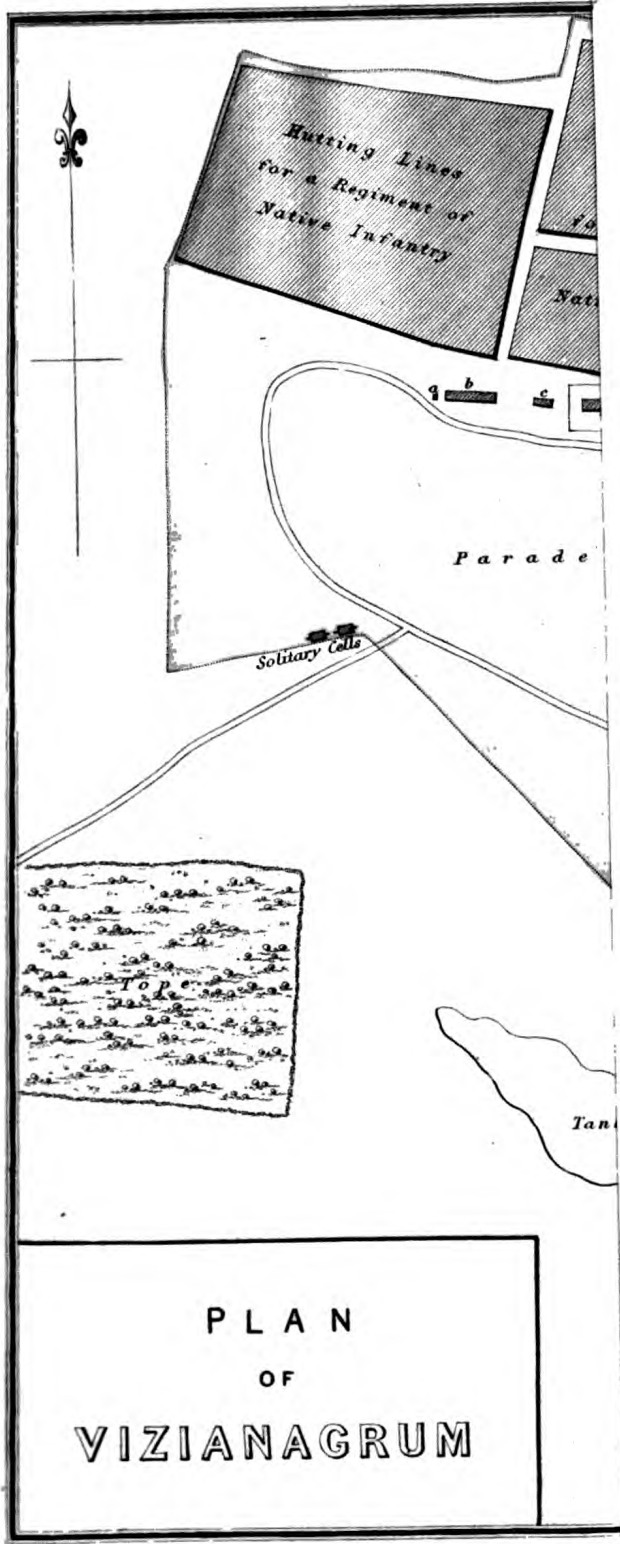


References in the Fort.





U
E
Bru
C



LIBRARY

1

11.11.11

Br





